

MISSOURI
**ROAD AND
BRIDGE**
PROGRAM



2024-2028
www.modot.org



Missouri Department
of Transportation

TABLE OF CONTENTS

Message from the Director	i
Financial and Regional Planning Process Summary	iii
Reference Information	iv
About this Program	v
Summary of At Risk Projects	1
Northwest District Construction Program	11
Northeast District Construction Program	24
Kansas City District Construction Program	41
Central District Construction Program	63
St. Louis District Construction Program	87
Southwest District Construction Program	111
Southeast District Construction Program	138
Statewide Summary Reports	175
Operations and Maintenance Summary	184

MESSAGE FROM THE DIRECTOR



The state's transportation system is a tremendous asset for Missouri. A significant component of the state system is the 33,808 miles of roads and 10,424 bridges, both of which rank among the largest for any state in the nation. On average, Missouri drivers pay \$32 per month in fuel taxes and fees to fund the maintenance and improvements to this asset. Over the last 10 years, Missourians have invested in 4,430 projects totaling \$10.8 billion to maintain and improve the system. Looking forward, \$10.4 billion is estimated to be available for project contracts over the next five years for additional improvements.

Including design and project development costs, the 2024-2028 Statewide Transportation Improvement Program totals nearly \$14 billion, the largest program in Missouri history, with more than 1,500 planned construction projects. The five-year program also includes an historic investment from General Revenue funds to widen and improve Interstate 70, fix low-volume minor roads, and upgrade railroad safety crossings. This funding delivers positive trends for the first time in many years particularly in bridge conditions.

This plan is not as fiscally constrained as usual due to inflation in project costs. The total inflation impact in the plan is estimated at \$1.2 billion. Accordingly, the STIP adjusts the schedule for more than 400 projects, enabling MoDOT to absorb inflation and maintain project commitments.

MoDOT works with its regional transportation planning partners to prioritize needs and fund projects that provide the greatest return on investment to taxpayers. Across every region of the state, feedback from Missourians has consistently prioritized maintaining the existing system as the highest priority. Other priorities include projects that improve safety and reliability, spur economic growth and provide more transportation choices.

The 2024-2028 Statewide Transportation Improvement Program totals nearly \$14 billion, the largest program in Missouri history, with more than 1,500 projects.

MESSAGE FROM THE DIRECTOR

With the priority of maintaining the existing system, MoDOT has developed asset management plans for each district with the goal to maintain current pavement and bridge conditions. The asset management plans focus on preventive maintenance improvements to keep roads and bridges in good condition. Research shows preventive maintenance solutions, such as cyclical overlays on roads in good condition, are the most cost-effective approach to taking care of road and bridge assets. Without these preventive maintenance investments, the cost of improving the asset in poor condition can cost four to ten times more.

One of the assets we're striving to maintain is our rural infrastructure. The Missouri Highways and Transportation Commission is continuing its historic investment in minor and low-volume pavement and bridges, with \$1.74 billion invested over the next five years. This includes thousands of lane miles of roadway improvements and hundreds of bridge repairs and replacements.

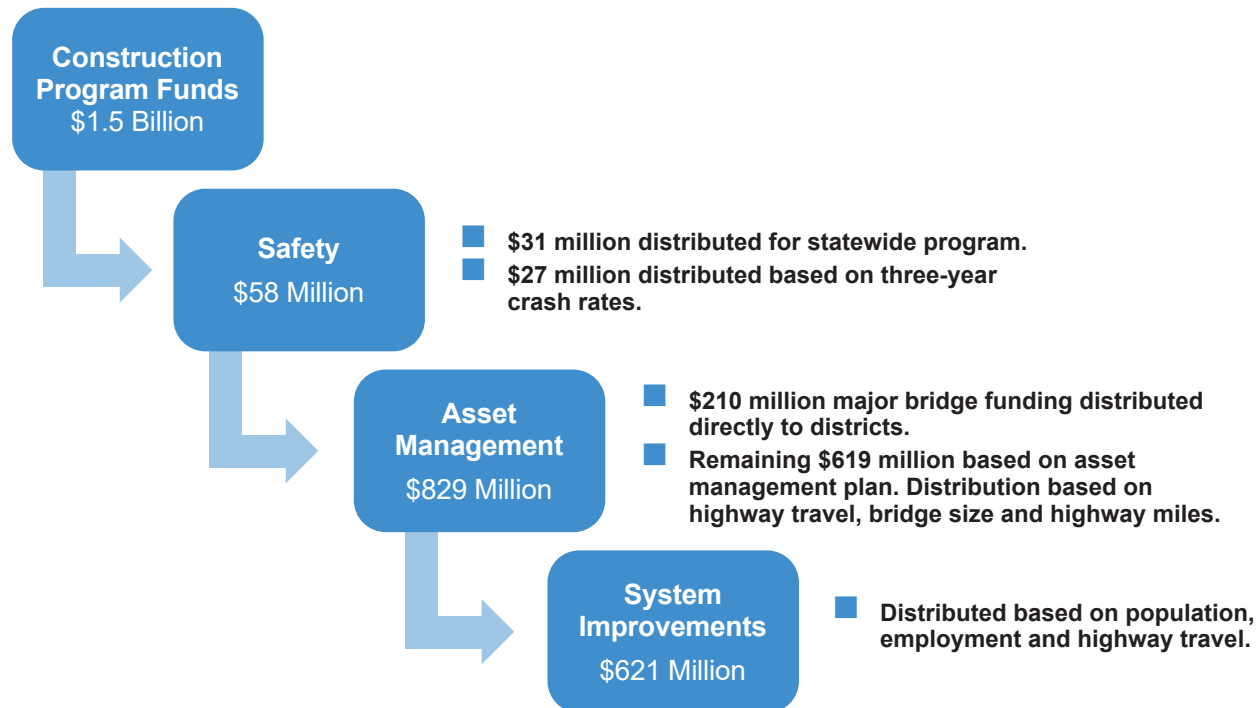
Each MoDOT district receives funding to invest in Missouri's transportation system. Since 2003, the MHTC has used a formula to distribute construction program funds for road and bridge improvements to each of its districts. The formula provides predictable funding for safety improvements, asset management and system improvements.

Working with industry partners, MoDOT stands ready to deliver the record number of projects listed in this document to improve safety, increase mobility and support a prosperous economy for the state of Missouri.

Financial and Regional Planning Process Summary

The majority of funding for state roads and bridges comes from state and federal fuel taxes. Other funding sources include vehicle sales taxes, vehicle and driver licensing fees, interest earned on invested funds and other miscellaneous collections.

These funds are available for MoDOT's operating and construction program budgets. MoDOT's operating budget includes staff and expenses for maintenance, fleet, facilities, information systems and administrative activities. The remaining funds are available for the Program, which is the largest area of MoDOT's budget. STIP funds are allocated annually to districts using the following formula (based on 2023 categories and amounts):



Once construction program funds are distributed to districts, MoDOT collaborates with regional planning groups to identify local priorities based on projected available funding. The regional transportation improvement plans are brought together to form MoDOT's Program. There are two types of regional planning groups in the state: urban areas have Metropolitan Planning Organizations, and rural areas have Regional Planning Commissions. Board members for each of these groups are typically city and county leadership, elected officials and local business owners.

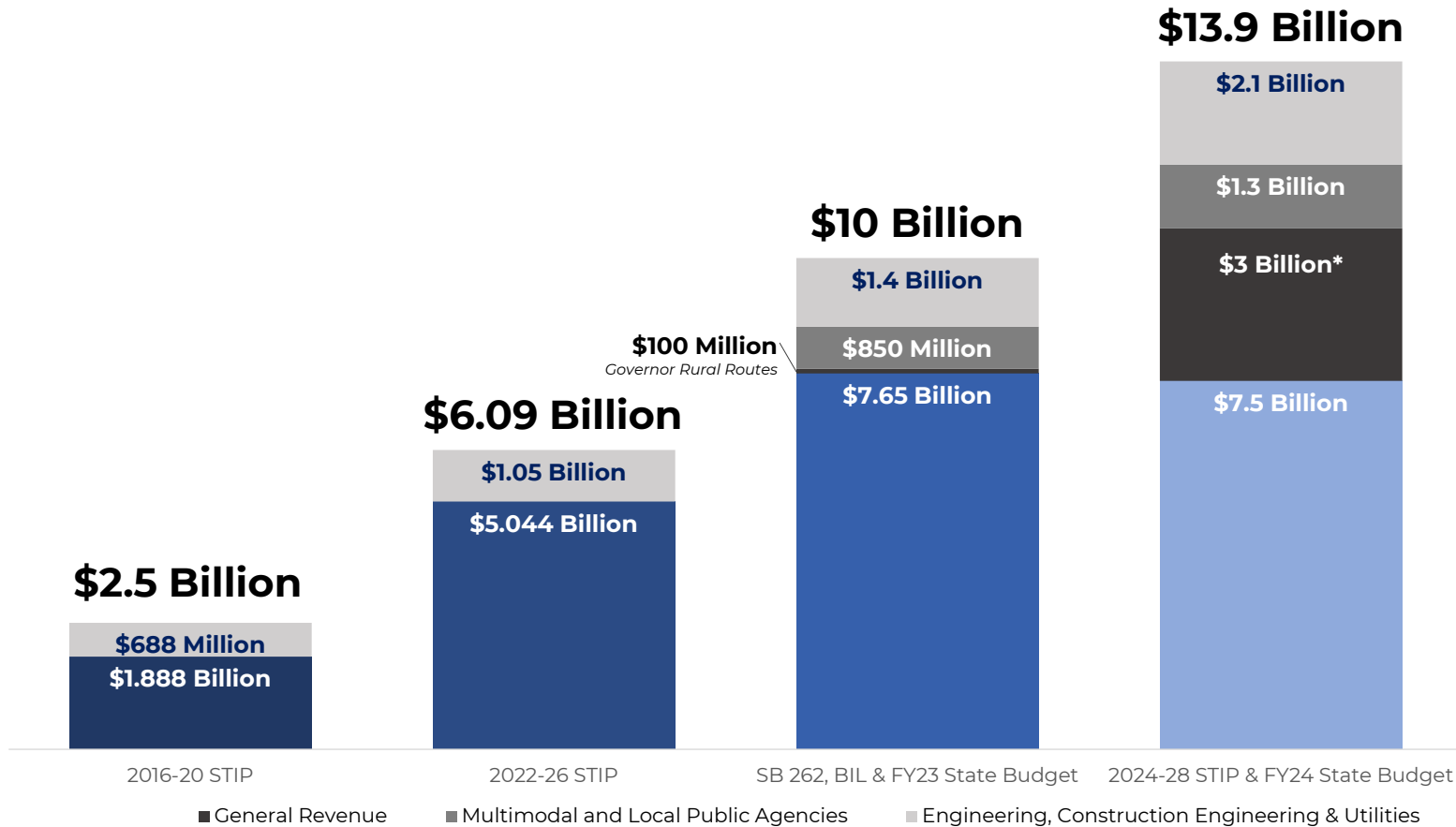
The regional planning groups reach out to local citizens to identify transportation needs. MoDOT staff assists regions to prioritize those needs based on road and bridge conditions, traffic safety data and overall mobility. The prioritization process also includes balancing priorities with available funds.

Reference Information

Asset Management	A strategic practice focused on using limited resources for the preservation, operation and management of the state's transportation infrastructure.
Capital Improvement Project	A transportation improvement that substantially increases the capacity of the transportation system, such as new travel lanes, interchanges or bridges.
Fiscal Year	This is the 12-month period to which the annual Program budget applies. The State of Missouri fiscal year is July 1 through June 30. The Program fiscal year is July 1 through June 30.
General Revenue	State funds lawmakers have the authority to allocate.
Inflation	Seven percent project growth factor compounded annually is applied to right-of-way and construction in programs years 2, 3, 4, and 5.
Lane Miles	Represents the centerline length multiplied by the number of lanes on pavement improvement projects.
Length	Represents the calculated centerline distance on a project based on the primary direction of each route.
Payment Projects	A transportation improvement project administered by a partnering agency. The funding represents MoDOT's state and federal resources allocated to the project. Projects are noted with a "PAYMENT" watermark.
Rural Route Funds	The FY 2024 budget included \$100 million for low-volume minor routes across the state.
SB262	The 2021 senate bill increases Missouri's fuel tax by 2.5 cents annually each year for five years from 17 cents to 29.5 cents in 2025, the first Missouri state fuel tax increase passed in 25 years.
Est. Total Cost	Represents the planning estimates of the total costs of the project. These include: preliminary engineering, right-of-way, utilities, construction and construction engineering.

ABOUT THIS PROGRAM

The annual Statewide Transportation Improvement Program (STIP) provides information regarding the different levels of available state and federal road and bridge funds. The FY 2024-2028 program provides a record \$13.9 billion and 1,500 projects, including an historic \$3 billion in General Revenue for Legislatively Designated Road and Bridge projects and multimodal projects.



*General Revenue for the Reconstruction and Expansion of Interstate 70, Governor Rural Routes, and more

ABOUT THIS PROGRAM

This Road and Bridge program of the STIP is not fully programmed as our annual common practice, due in large part to ongoing inflation. This program is 90% programmed as a result.

The 2021 passage of state Senate Bill 262 increasing the Missouri state fuel tax for the first time in 25 years as well as the increase in federal funds from November 2021 Bipartisan Infrastructure Law (BIL) are shown in the list of projects on the following pages. Different levels of funding associated with SB 262, BIL and the potential debt issued by the Missouri Highways and Transportation Commission may affect this project list. Some projects on the page are grayed out. The gray color represents projects which could be removed with the repeal of SB 262, or because the project's bids exceeded the program estimate. Both possible actions are to help ensure the STIP's fiscal constraint.

SUMMARY OF AT RISK PROJECTS

	Number of Projects	Length	Lane Miles	Number of Bridges	Total Est. Cost (\$1,000)
Northwest	25	183.06	419.97	23	89,792
Northeast	11	99.79	204.85	1	92,798
Kansas City	15	25.60	84.02	40	406,631
Central District	1	5.78	12.70	1	74,195
St. Louis	10	52.86	242.71	45	378,002
Southwest	26	113.12	370.22	4	293,643
Southeast	37	239.25	504.68	10	113,891
Total	125	719.45	1,839.16	124	1,448,952

SUMMARY OF AT RISK PROJECTS

<u>County</u>	<u>Route</u>	<u>Job Number</u>	<u>Description</u>	<u>Length</u>	<u>Lane Miles</u>	<u>Number of Bridges</u>	<u>Est Total Cost (\$1,000)</u>
ANDREW	RT B E	NW0008	Bridge rehabilitation in Andrew and Buchanan Counties. Project involves bridges A1782, A2280 and A2582.	0.137	0.274	3	1,850
ATCHISON	MO 46 E	NW0005	Bridge replacement over Little Tarkio Creek 0.4 mile west of Rte. MM near Fairfax. Project involves bridge T0103.	0.027	0.054	1	1,562
ATCHISON	MO 111 S	NW0006	Bridge replacement over Pike Creek Drainage Ditch 1.2 miles north of Rte. Z near Corning. Project involves bridge X0170.	0.011	0.011	1	727
ATCHISON	MO 46 E	NW0041	Pavement resurfacing from Rte. 59 near Fairfax to Rte. 113 near Burlington Junction.	16.219	32.438	0	2,504
ATCHISON	US 275 N	NW0055	Bridge replacement over the West Fork of High Creek and over High Creek near Rte. T. Project involves bridges J0221 and J0222.	0.22	0.44	2	2,562
ATCHISON	RT F S	NW0111	Bridge rehabilitation in Atchison and Holt Counties. Project involves bridges R0274, N0811 and A1906.	0.226	0.452	3	2,611
BUCHANAN	US 169 S	NW0016	Pavement resurfacing from Rte. FF to Clay County and Rte. U from west of Stockyards Expressway to end of state maintenance.	29.954	60.074	0	8,401
BUCHANAN	IS 29 N	NW0051	Pavement resurfacing from Pigeon Creek to the Platte County line near Faucett.	8.608	34.703	0	7,112
BUCHANAN	US 36 E	NW0063	Pavement resurfacing on eastbound lane from east of Rte. AC to east of Rte. 31 north near St. Joseph.	10.989	44.29	0	3,464
CALDWELL	RT D S	1S3414	Bridge replacement over Shoal Creek 3.5 miles north of Rte. HH and on Rte. E over Tom Creek 1.0 mile east of Rte. 13. Project involves bridge P0428 and N0318.	0.394	0.788	2	2,745
CARROLL	MO 10 E	NW0015	Pavement preservation treatment from Ray County line to Rte. 65 and on Rte. 136 (Nodaway County) from 0.8 miles east of Rte. 169 to west of Rte. C in Albany.	21.518	43.036	0	681
CARROLL	US 65 S	NW0024	Pavement resurfacing from Rte. 24 in Carrollton to the bridge over the Missouri River near Waverly.	10.081	20.681	0	4,733
DAVIESS	MO 190 E	NW0031	Bridge replacement over Clear Creek 0.3 miles from Rte. V near Lock Springs. Project involves bridge S0442.	0.028	0.056	1	1,392

SUMMARY OF AT RISK PROJECTS

<u>County</u>	<u>Route</u>	<u>Job Number</u>	<u>Description</u>	<u>Length</u>	<u>Lane Miles</u>	<u>Number of Bridges</u>	<u>Est Total Cost (\$1,000)</u>
DAVIESS	MO 6 W	NW0112	Bridge rehabilitation in Daviess and Harrison Counties. Project involves bridges A1589 and A2291.	0.133	0.266	2	2,768
GENTRY	RT YY S	NW0007	Bridge replacement over Bear Creek 1.8 miles north of Rte. 169 near Gentry. Project involves bridge H0551.	0.116	0.232	1	1,804
GENTRY	RT B N	NW0009	Bridge rehabilitation in Gentry and Worth Counties. Project involves bridges A1874, A0448 and A1048.	0.612	1.224	3	3,400
HARRISON	RT N E	NW0058	Bridge rehabilitation over East Fork Big Creek 1.6 miles east of I-35. Project involves bridge A2402.	0.469	0.938	1	1,562
HOLT	MO 111 N	NW0056	Bridge replacement over the Tarkio River near Craig. Project involves bridge T0104.	0.359	0.718	1	1,435
HOLT	MO 118 E	NW0059	Bridge rehabilitation on Rte. 118 over I-29. Project involves bridge A1766.	0.033	0.066	1	2,799
LINN	MO 5 N	NW0054	Pavement resurfacing from Rte. 36 to Rte. 6 north near Milan.	32.476	65.154	0	9,463
LIVINGSTON	US 65 S	NW0022	Pavement resurfacing from 1.3 miles north of Rte. 190 to Rte. 36 in Chillicothe.	4.447	22.075	0	3,771
NODAWAY	US 71 S	NW0044	Pavement resurfacing from the Iowa State line to Rte. 148 north of Maryville.	21.546	43.092	0	8,159
NODAWAY	RT VV E	NW0046	Bridge replacement over Platte River 0.4 mile west of Rte. AH near conception Junction. Project involves bridge R0014.	0.207	0.414	1	2,741
PUTNAM	MO 5 S	NW0040	Pavement resurfacing and add rumblestrips from Rte. 136 east of Unionville to Rte. 6 north of Milan. \$770,000 Open Container funds.	20.667	41.334	0	10,680
SULLIVAN	MO 6 E	NW0023	Pavement resurfacing from Rte. 129 in Green City to west city limits of Green Castle.	3.58	7.16	0	866
LEWIS	RT C E	NE0027	Pavement improvement from Rte. 6 in Ewing to Rte. B in LaGrange.	14.38	28.76	0	2,510

SUMMARY OF AT RISK PROJECTS

<u>County</u>	<u>Route</u>	<u>Job Number</u>	<u>Description</u>	<u>Length</u>	<u>Lane Miles</u>	<u>Number of Bridges</u>	<u>Est Total Cost (\$1,000)</u>
LINCOLN	MO 47 S	NE0003	Pavement, safety and shoulder improvements from 0.3 mile west of Rtes. H and J in Troy to Rtes. A and D in Hawk Point.	6.691	13.382	0	25,611
LINCOLN	US 61 S	NE0004	Corridor and safety improvement from 0.2 mile north of Rtes. V and K to 0.2 mile south of Creech Lane.	2.895	8.778	0	22,301
LINCOLN	US 61 S	NE0144	Safety and intersection improvements at Rte. B and Rte. E near Troy.	0.7	2.802	0	18,704
MACON	US 63 S	NE0137	Interchange improvement at Rte. 36 in Macon. Project involves bridge A2043.	0.258	1.29	1	3,460
MARION	MO 168 E	NE0065	Pavement improvement from 0.2 mile east of Rte. JJ to Rte. 61 at Hannibal.	6.68	13.36	0	2,278
MONTGOMERY	MO 19 S	NE0016	Pavement resurfacing and rumblestripes from 1.7 miles south of I-70 to 1.2 miles south of Rte. 94 near McKittrick.	13.406	26.931	0	4,432
RANDOLPH	RT BB E	NE0079	Pavement improvement from Rte. 3 to Rte. A near Moberly.	10.284	20.568	0	1,269
SCHUYLER	RT N S	NE0097	Pavement improvement from Iowa State line to Rte. 136 in Downing.	7.981	15.962	0	901
SCOTLAND	RT MM S	NE0098	Pavement improvement from Rte. 136 in Memphis to Rte. M.	5.238	10.476	0	675
SHELBY	MO 168 E	NE0063	Pavement improvement from Rte. 15 to Bus. 61 in Palmyra in Marion County.	31.272	62.544	0	10,657
CASS	IS 49 S	KU0028	Add lanes from 155th Street to Rte. 58 in Belton.	4.646	20.745	2	44,961
CASS	RT D S	KU0109	Bridge rehabilitation over Massey Creek, 0.9 mile south of 231st Street and 1.1 mile north of Rte. Y. Project involves bridge A2251.	0.048	0.096	1	1,188
CLAY	MO 1 N	4S3412	Pavement reconstruction, upgrade pedestrian facilities and upgrade signals from 72nd Street to Northeast 42nd Street.	3.77	18.525	0	15,529

SUMMARY OF AT RISK PROJECTS

<u>County</u>	<u>Route</u>	<u>Job Number</u>	<u>Description</u>	<u>Length</u>	<u>Lane Miles</u>	<u>Number of Bridges</u>	<u>Est Total Cost (\$1,000)</u>
CLAY	RP IS29S TO IS35N N	KU0025	Bridge rehabilitation over I-35, 0.2 mile south of Davidson Road and 0.5 mile west of Rte. 1. Project involves bridge A1763.	0	0.155	1	12,829
JACKSON	IS 70 E	4I1486D	Bridge replacement, removal and rebuild pavement from Paseo to I-435. Design-Build. Project includes various bridges in Jackson County. \$576,000 Open Container funds.	4.489	5.178	28	248,521
JACKSON	IS 70 E	KU0114	Bridge rehabilitation over Rte. 40, 0.1 mile west of Blue Ridge Boulevard and bridge rehabilitation over Sterling Avenue, 0.7 mile east of Pittman Road. Project involves twin bridges L0973 and L0972. Potential Design-Build.	0.509	3.359	4	26,286
JOHNSON	US 50 E	KR0101	Bridge rehabilitation over Blackwater Creek and bridge replacement over Butchers Branch, 0.4 mile east of County Road 671 and 1.4 miles west of County Road NW 601. Project involves bridges A1175 and A1176.	0.739	2.97	2	6,809
JOHNSON	US 50 E	KR0136	Intersection improvements from 0.7 mile east of Rte. 58 and 0.2 mile east of NW 121st Road.	3.239	12.956	0	9,198
JOHNSON	US 50 E	KR0137	Intersection improvements at Bus. 50 in Warrensburg.	0.64	2.56	0	1,829
LAFAYETTE	MO 131 S	3I3075	Bridge replacement and interchange operational improvements from I-70 to 0.5 mile west of Rte. 131 on the south outer road of I-70 in Odessa. Project involves bridge A0057. \$795,000 Open Container funds.	0.558	0.677	1	26,438
LAFAYETTE	US 24 E	KR0105	Bridge rehabilitation over Tabo Creek, 1.1 miles east of Northrup Road and 0.4 mile west of Garr Road. Project involves bridge A2850.	0.684	1.368	1	2,195
LAFAYETTE	MO 13 N	KR0141	Pavement resurfacing, guardrail upgrades and replace existing rumblestrips from Burns School Road to Rte. 20.	5.27	10.54	0	2,369
PLATTE	MO 92 E	KU0057	Rebuild pavement from Marshall Street to Kentucky Avenue.	1.003	4.892	0	6,917
VARIOUS	Various	KU0026	Scout Intelligent Transportation System (ITS) asset management and device replacements at various locations in Cass and Jackson Counties in the urban Kansas City District.	0	0	0	922
VARIOUS	Various	KU0108	Scout Intelligent Transportation System (ITS) asset management and device replacements at various locations in Clay and Platte Counties in the urban Kansas City District.	0	0	0	640
OSAGE	US 63 S	CD0108	Corridor improvements from Rte. 50 to County Road 611 south of Westphalia and bridge improvement over the Maries River. Project involves bridge A4322.	5.78	12.703	1	74,195

SUMMARY OF AT RISK PROJECTS

<u>County</u>	<u>Route</u>	<u>Job Number</u>	<u>Description</u>	<u>Length</u>	<u>Lane Miles</u>	<u>Number of Bridges</u>	<u>Est Total Cost (\$1,000)</u>
FRANKLIN	MO 47 S	SL0082	Safety and capacity improvements from Rte. 100 to I-44 (Phase I). Potential Design-Build.	12.697	29.536	0	77,210
ST. CHARLES	IS 64 E	6I3033	Capacity improvements from I-70 to Rte. K. Potential Design-Build. Project involves bridges A1456 and A6754.	9.992	43.297	2	43,610
ST. CHARLES	IS 64 E	SL0057	Interchange improvements at I-64 and I-70 interchange (Phase I). Project involves bridges A2031, A2543, A2755, A2756, L0428 and L0624.	6.571	33.506	6	93,984
ST. CHARLES	US 61 S	SL0083	Safety and operational improvements from Lincoln County to I-64 (Phase I). Potential Design-Build.	6.044	25.121	0	41,650
ST. LOUIS	IS 270 E	SL0021	Bridge replacement and rehabilitation from Rte. 367 to Lilac Avenue and pavement resurfacing, upgrade pedestrian facilities, replace signals and upgrade drainage on Dunn Road from Rte. 367 to west of Riverview Drive. Project involves bridge J0847, L0749, A0241 and J0493.	6.089	21.808	6	32,960
ST. LOUIS	MO 364 E	SL0030	Bridge rehabilitation at Page Avenue over I-270. Project involves twin bridges A1243.	0.88	6.9	2	5,540
ST. LOUIS	IS 70 E	SL0058	Corridor improvements from the Missouri River to Rte. 67. Potential Design-Build. Project involves various bridges.	6.971	57.308	25	54,670
ST. LOUIS	MO 141 S	SL0078	Pavement resurfacing from 0.1 mile north of St. Luke's Hospital Road to I-64.	0.941	6.257	0	603
ST. LOUIS CITY	CST WEBER RD E	6S3442	Bridge replacement and ramp realignment on Weber Road, Loughborough Avenue over I-55, northbound I-55 ramp to Idaho Avenue and on ramp at Loughborough Avenue. Project involves bridges A0918 and A1077.	0.132	0.557	3	10,246
ST. LOUIS CITY	IS 64 E	SL0087	Bridge rehabilitation and reconfigure ramps from Kingshighway to Jefferson (Partial). Project involves bridge A3651.	2.546	18.417	1	17,529
BARRY	US 60 E	SR0021	Pavement resurfacing, add roundabout at County Road 1100 and add turn lanes at County Roads 1160, 1180, 1200, 1235, 1247, 1250, 2000 and 2210 from Rte. 37 in Monett to Rte. 14 in Marionville.	18.745	49.252	0	13,861
BARTON	RT V E	SR0096	Bridge replacement and road realignment over Little Drywood Creek 4.4 miles west of I-49. Project involves bridge P0343.	0.702	1.404	1	3,805
BATES	MO 52 E	SR0081	Replace railroad underpass on Fort Scott Street in Butler.	0.095	0.19	0	15,638

SUMMARY OF AT RISK PROJECTS

<u>County</u>	<u>Route</u>	<u>Job Number</u>	<u>Description</u>	<u>Length</u>	<u>Lane Miles</u>	<u>Number of Bridges</u>	<u>Est Total Cost (\$1,000)</u>
BENTON	MO 7 S	SR0110	Add roundabout at Cold Spring Avenue, add pedestrian signal at Main Street in Warsaw and add safety signage at various locations from 0.3 mile west of Rte. C to Rte. 65 in Warsaw.	20.905	41.949	0	1,974
CEDAR	MO 32 E	SR0059	Road realignment at Rte. CC, County Road 1350 and 2.3 miles west of Bolivar, bridge replacement over Barren Creek and add turn lanes at Rte. 245 and Rte. 123. Project involves bridge H0021.	1.555	3.11	1	8,211
CHRISTIAN	RT CC E	8S0736F	Add roundabout at Main Street in Nixa.	0.225	0.45	0	4,224
CHRISTIAN	RT EE E	SR0061	Safety improvements at various locations from Rte. 160 in Highlandville to Rte. 65 and add roundabout at Rte. 160.	3.713	7.551	0	9,877
CHRISTIAN	US 65 S	SR0105	Add climbing lanes, guard cable and safety signage at various locations and add northbound right turn lane at Saddlebrooke Drive from 0.4 mile north of Rte. EE in Christian County to 0.8 mile north of Rte. 76 in Taney County.	16.18	65.405	0	8,271
DADE	US 160 E	SR0104	Road realignment from County Road 203 to Rte. 245.	0.573	1.146	0	2,186
DALLAS	US 65 S	SR0089	Add roundabouts at Rte. 73 and at Truman Road in Buffalo and add passing lane from Rte. D to Rte. 64 in Urbana.	6.41	13.005	0	12,640
GREENE	US 60 E	8P0683G	Capital improvements from Rte. 65 to Rtes. NN and J.	1.433	6.173	0	23,497
GREENE	LP 44 E	8P3144	Signal upgrades at I-44, Main Avenue, Campbell Avenue, Benton Avenue, Grant Avenue, Boonville Avenue, Broadway Avenue, Boonville Avenue and Eastgate Avenue and intersection and signal upgrades at U.S. 65 in Springfield.	9.213	45.363	0	1,860
GREENE	MO 125 S	8S3238	Add roundabouts at I-44 ramps and at Chestnut Street, add signal at Rte. OO and add turn lane from Washington Ave. to Rte. OO in Strafford.	1.098	3.347	0	8,333
GREENE	RT MM S	8S3239	Add signals at ramps and reconfigure lanes at I-44.	0.125	0.25	0	1,399
GREENE	US 60 E	SU0078	Capital improvement from west of County Road 103 to Rte. 360 (James River Freeway) in Republic.	1.058	4.76	0	15,329
GREENE	MO 13 S	SU0079	Interchange improvements at I-44 in Springfield.	0.203	0.667	0	32,101

SUMMARY OF AT RISK PROJECTS

<u>County</u>	<u>Route</u>	<u>Job Number</u>	<u>Description</u>	<u>Length</u>	<u>Lane Miles</u>	<u>Number of Bridges</u>	<u>Est Total Cost (\$1,000)</u>
GREENE	MO 266 E	SU0080	Add roundabout at Rte. AB and at Rte. B west of Springfield.	0.096	0.192	0	3,752
JASPER	RT FF E	7S3059	Add railroad overpass on 32nd Street at Kansas City Southern Railway in Joplin.	0.4	2	0	14,871
JASPER	RT FF E	7S3059B	Relocate Davis Boulevard intersection and add signal on 32nd Street in Joplin.	0.4	2	0	3,111
JASPER	MO 43 S	SR0008	Bridge replacements on Main Street over Kansas City Southern Railway and Turkey Creek and add sidewalk from F Street to Murphy Boulevard in Joplin. Project involves bridges K0415 and J0339.	0.221	1.058	2	11,094
JASPER	MO 96 E	SR0060	Rebuild pavement and upgrade signals on Central Avenue from I-49 to Rte. 571 (Garrison Street) in Carthage.	1.12	5.195	0	10,374
JASPER	IS 44 E	SR0102	Roadway improvements at the I-49 and Rte. 59 interchange in Fidelity.	4.08	16.665	0	26,583
STONE	MO 13 S	SR0094	Add roundabout at Rte. 160 near Reeds Spring.	0.088	0.217	0	1,471
TANEY	US 65 S	SR0091	Intersection improvements at Rte. 265.	0.401	2.118	0	3,915
WEBSTER	IS 44 E	7I3010	Pavement resurfacing from 2.8 miles east of Rte. 125 in Strafford to 2 miles west of Rtes. J and Y in Conway, realign curve 3.5 miles east of Rte. 125 in Strafford and extend exit ramps at Rte. B, Rte. 38, Sampson Road and Conway Rest Area.	20.228	80.954	0	25,820
WEBSTER	US 60 E	SR0112	Corridor improvements in Seymour.	3.857	15.802	0	29,446
BOLLINGER	RT N E	9S3716	Pavement preservation treatment and add rumblestrips from Rte. 51 to Rte. 25 in Delta.	17.4	34.8	0	4,147
BOLLINGER	MO 34 E	SE0067	Intersection improvements at the north intersection of Rte. 51 in Marble Hill.	0.2	0.4	0	1,445
BOLLINGER	RT FF E	SE0098	Pavement resurfacing from Rte. H to Rte. 51 and on Spur N from Rte. N to end of state maintenance.	7.318	14.636	0	828

SUMMARY OF AT RISK PROJECTS

<u>County</u>	<u>Route</u>	<u>Job Number</u>	<u>Description</u>	<u>Length</u>	<u>Lane Miles</u>	<u>Number of Bridges</u>	<u>Est Total Cost (\$1,000)</u>
BOLLINGER	MO 51 S	SE0113	Pavement resurfacing from Rte. 91 to Rte. 60.	36.019	72.038	0	5,851
BUTLER	US 160 W	SE0060	Intersection improvements at Rte. C and Rte. V.	0.1	0.2	0	2,140
BUTLER	MO 53 S	SE0061	Add turn lane from Rte. 142 to Rte. UU.	2.043	4.086	0	6,795
BUTLER	US 67 S	SE0140	Bridge replacements over Harviell Drainage Ditch, Hart Drainage Ditch and Neelyville Drainage Ditch. Project involves bridges F0665, K0982 and K0983.	0.6	1.2	3	4,152
CAPE GIRARDEAU	MO 72 E	9P3121B	Pavement resurfacing from Rte. 34 to Rte. 25/61 in Jackson.	3.49	11.512	0	1,600
CAPE GIRARDEAU	US 61 S	9P3122	Bridge replacement over I-55 and capacity improvements at Exit 93. Project involves bridge A0628.	0.08	0.16	1	9,504
CAPE GIRARDEAU	US 61 S	SE0071	Add intersection turn lanes and upgrade signals at Donna Drive.	0.2	1	0	1,538
CAPE GIRARDEAU	MO 25 S	SE0072	Add roundabout at Rte. 74 and Rte. A.	0.2	0.4	0	1,129
CAPE GIRARDEAU	MO 25 S	SE0128	Pavement resurfacing from Rte. 61 to Rte. 77 and add turn lanes at Rte. Z and County Roads 325, 324 and 318.	11.18	23.443	0	4,887
CARTER	RT D S	SE0149	Add rumblestrips from County Road 123 to Bus. 60.	2.062	4.124	0	730
DUNKLIN	BU 25 S	SE0144	Add center turn lane from Rte. 25 to Broadwater Road.	1.405	2.863	0	1,783
IRON	RT KK S	9S3613	Pavement and bridge resurfacing from Rte. 32 to Rte. 72. Project involves bridge A2342.	20.43	40.86	1	2,938
IRON	MO 32 E	SE0148	Pavement preservation treatment, add shoulders, curve widening and curve relocation from Rte. KK to Rte. Z.	8.22	16.44	0	4,741

SUMMARY OF AT RISK PROJECTS

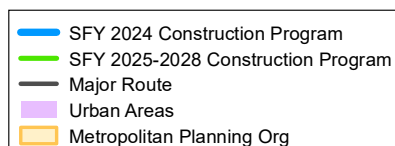
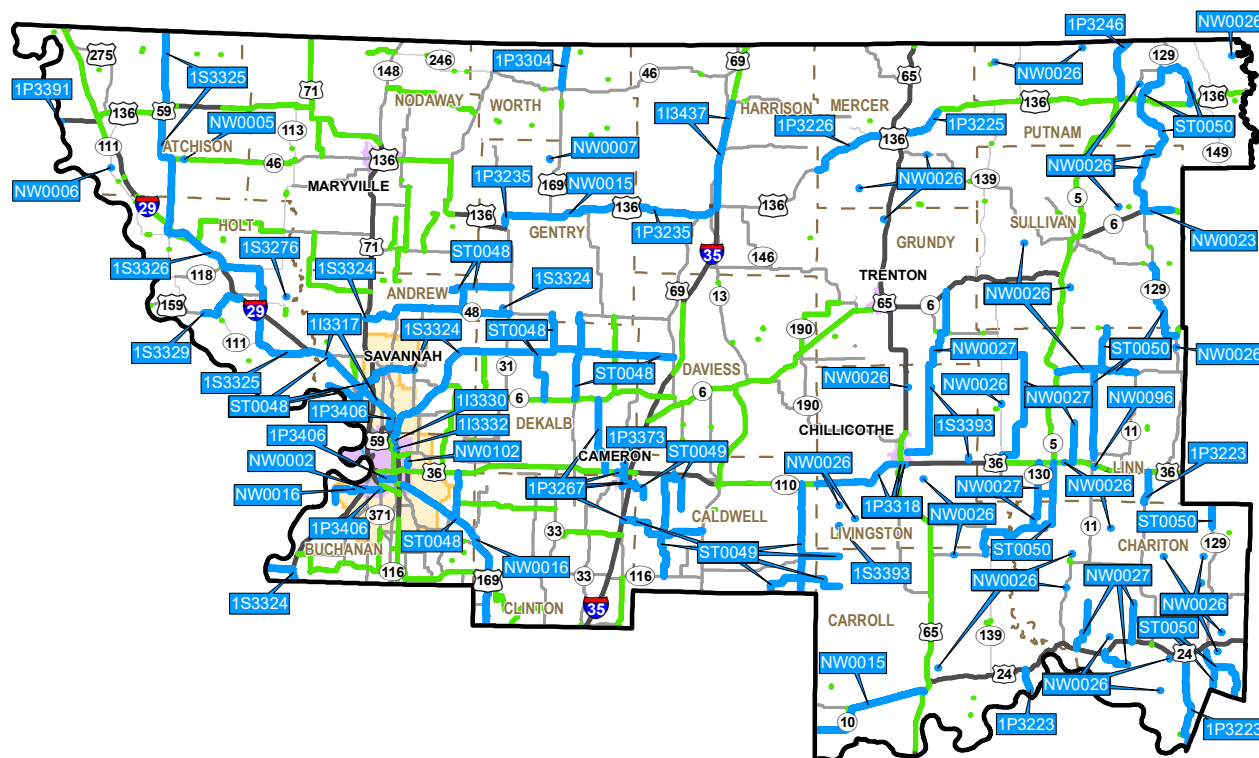
<u>County</u>	<u>Route</u>	<u>Job Number</u>	<u>Description</u>	<u>Length</u>	<u>Lane Miles</u>	<u>Number of Bridges</u>	<u>Est Total Cost (\$1,000)</u>
MADISON	MO 72 W	SE0085	Bridge replacement over Turkey Creek. Project involves bridge G0328.	0.2	0.4	1	2,691
MISSISSIPPI	MO 105 S	9S3714	Pavement resurfacing from Rte. 62 in Charleston to Rte. 80 in East Prairie.	10.644	23.936	0	3,743
NEW MADRID	RT W E	SE0124	Pavement resurfacing from Rte. Z to Rte. 61.	8.229	16.458	0	895
OREGON	US 160 E	SE0021	Pavement resurfacing from Rte. FF to Rte. 21 and add rumblestrips from Rte. C to Rte. 21. Project involves bridge A2910.	28.747	57.52	1	4,807
PEMISCOT	RT E E	9S3675	Pavement resurfacing from Rte. 61 to Rte. DD.	7.736	15.472	0	1,195
REYNOLDS	RT TT S	9S3468	Pavement resurfacing from Rte. KK to Rte. 72.	3.675	7.35	0	432
RIPLEY	MO 142 E	SE0031	Bridge replacement over Harris Creek. Project involves bridge S0814.	0.038	0.076	1	1,216
SCOTT	MO 91 S	9S3525	Pavement resurfacing from Rte. P to Rte. 61 and Rte. 61 to Kelly Street in Morley.	10.174	19.233	0	3,674
SCOTT	RT N N	SE0143	Intersection improvements at Rte. K.	0.1	0.2	0	446
SCOTT	RT Y E	SE0150	Intersection improvements at Rte. BB.	0.5	1	0	1,455
ST. FRANCOIS	RT D S	SE0050	Rebuild pavement and add turn lanes from Rte. EE to Rte. 32.	0.52	1.04	0	2,966
ST. FRANCOIS	US 67 N	SE0099	Installation of Closed Circuit TV along Rtes. 32, 67 and 72.	0.158	17.997	0	1,299
ST. FRANCOIS	RT B S	SE0152	Add rumblestrips from Rte. 32 to Rte. 221.	7.253	14.506	0	1,463

SUMMARY OF AT RISK PROJECTS

<u>County</u>	<u>Route</u>	<u>Job Number</u>	<u>Description</u>	<u>Length</u>	<u>Lane Miles</u>	<u>Number of Bridges</u>	<u>Est Total Cost (\$1,000)</u>
ST. FRANCOIS	RT K E	SE0154	Intersection improvements at North Wood Drive.	0.135	0.299	0	2,173
STE. GENEVIEVE	US 61 S	9P3855	Intersection improvements at Rte. Y.	0.8	1.6	0	778
STE. GENEVIEVE	RT B S	9S3698	Pavement and bridge resurfacing from Rte. 32 to Rte. WW. Project involves bridges R0535 and R0536.	13.73	27.46	2	1,898
STE. GENEVIEVE	MO 32 E	9S3854	Drainage improvements 0.25 mile east of Rte. 61 and at Siebert Road.	0.8	2	0	3,218
STE. GENEVIEVE	RT Z E	SE0100	Add rumblestrips from Rte. N to Rte. 61.	4.321	8.642	0	638
STODDARD	MO 25 S	9P3674	Pavement resurfacing from Rte. Z to Bus. 25.	5.301	10.602	0	1,408
WRIGHT	US 60 W	SE0024	Pavement resurfacing from Rte. 95 to Webster County line.	23.619	47.238	0	9,063
WRIGHT	MO 95 S	SE0145	Add center turn lane from Red Springs Road to Bus. 60.	1.623	3.49	0	14,225
125				719.45	1,839.16	124	1,448,952

NORTHWEST DISTRICT

Contact Information



MoDOT Northwest District Office

3602 N. Belt HWY
Saint Joseph, MO 64506

(816) 387-2350

District Engineer:
Marty Liles

Fiscal Year 2024 - Construction Program

Northwest District

July 1, 2023 - June 30, 2024

<u>County</u>	<u>Route</u>	<u>Job Number</u>	<u>Description</u>	<u>Length</u>	<u>Lane Miles</u>	<u>Number of Bridges</u>	<u>Est Total Cost (\$1000)</u>
ASSET MANAGEMENT							
ATCHISON	MO 111	NW0006	Bridge replacement over Pike Creek Drainage Ditch 1.2 miles north of Rte. Z near Corning. Project involves bridge X0170.	0.01	0.01	1	727
ATCHISON	US 136	1P3391	Bridge washing over the Missouri River at Brownsville, Nebraska. Project involves bridge L0098.	0.23	0.45	1	53
ATCHISON	IS 29	NW0018	Job Order Contracting for pavement repair from the Iowa State line to Platte County line. Includes I-229 in Andrew and Buchanan Counties.	107.78	441.41	0	1,085
ATCHISON	MO 46	NW0005	Bridge replacement over Little Tarkio Creek 0.4 mile west of Rte. MM near Fairfax. Project involves bridge T0103.	0.03	0.05	1	1,562
ATCHISON	US 59	1S3326	Pavement resurfacing from Rte. 46 near Fairfax to 1.1 miles west of Rte. O near Oregon.	36.46	72.93	0	4,227
BUCHANAN	US 169	NW0016	Pavement resurfacing from Rte. FF to Clay County and Rte. U from west of Stockyards Expressway to end of state maintenance.	29.95	60.07	0	8,401
BUCHANAN	IS 29	NW0101	Striping upgrades in Andrew, Atchison, Buchanan, Caldwell, Clinton, Daviess, Dekalb, Harrison and Holt Counties.	189.27	774.98	0	1,190
BUCHANAN	US 59	NW0002	Modify intersection configuration at Rte. 752 and Rte. U in St. Joseph. \$999,829 from DEMO ID MO249, \$950,000 from FY 2009 IMD and \$1,186,000 Open Container funds.	0.24	0.57	0	6,967
BUCHANAN	MO 752	1P3406	Pavement resurfacing from Sherman Avenue to 22nd Street on Loop 29 from 22nd Street to Rte. 169 (Belt Highway) in St. Joseph and on Rte. 59 from Country Club Road to I-29 in Country Club Village.	5.31	17.68	0	2,624
BUCHANAN	RT AC	NW0102	Add intersection turn lanes at Messannie Street in St. Joseph. \$800,000 Governor's Cost Share Program and \$800,000 private entity funds.	0.50	1.00	0	1,712

Fiscal Year 2024 - Construction Program

Northwest District

July 1, 2023 - June 30, 2024

<u>County</u>	<u>Route</u>	<u>Job Number</u>	<u>Description</u>	<u>Length</u>	<u>Lane Miles</u>	<u>Number of Bridges</u>	<u>Est Total Cost (\$1000)</u>
ASSET MANAGEMENT							
BUCHANAN	CST COOK RD	1I3330	Bridge rehabilitation over I-29 in St. Joseph. Project involves bridge A0700.	0.04	0.04	1	1,241
BUCHANAN	CST GENE FIELD RD	1I3332	Bridge rehabilitation over I-29 in St. Joseph. Project involves bridge A0701.	0.04	0.08	1	1,486
CARROLL	MO 10	NW0015	Pavement preservation treatment from Ray County line to Rte. 65 and on Rte. 136 (Nodaway County) from 0.8 miles east of Rte. 169 to west of Rte. C in Albany.	21.52	43.04	0	681
CHARITON	MO 5	1P3223	Pavement resurfacing from Rte. 24 to Saline County line and in Linn County from Rte. 36 to Bear Creek. Project also includes Rte. 41 in Carroll County from Rte. 24 to the Saline County line.	21.12	42.24	0	4,325
CLINTON	LP 35	1P3267	Pavement resurfacing on Bus. 36 (DeKalb County), Rte. C (DeKalb County), Rte. 69 (Clinton County), Rte. 121 and LP 35 (Clinton County).	15.68	33.96	0	2,168
DEKALB	US 169	1S3324	Pavement resurfacing on Rte. 169 (DeKalb, Andrew and Buchanan County), Rte. 48 (Andrew and Gentry County), Rte. 59 (Buchanan County), Rte. 45 (Buchanan County), Rte. E (Andrew County) and Rte. CC (Gentry County).	50.80	101.91	0	11,173
DEKALB	US 69	1P3373	Add intersection turn lanes at intersection with Rte. EE north of Cameron.	0.10	0.20	0	1,014
GENTRY	US 136	1P3235	Pavement resurfacing from Stanberry to 0.7 mile east of Rte. 169 and from 0.6 mile east of Rte. C in Albany to Rte. 13 near Bethany. Two disconnected sections.	24.74	49.54	0	6,526
GENTRY	RT YY	NW0007	Bridge replacement over Bear Creek 1.8 miles north of Rte. 169 near Gentry. Project involves bridge H0551.	0.12	0.23	1	1,804
HARRISON	IS 35	1I3437	Pavement preservation treatment from Rte. N to Rte. 136 in Bethany.	14.04	57.39	0	691

Fiscal Year 2024 - Construction Program

Northwest District

July 1, 2023 - June 30, 2024

<u>County</u>	<u>Route</u>	<u>Job Number</u>	<u>Description</u>	<u>Length</u>	<u>Lane Miles</u>	<u>Number of Bridges</u>	<u>Est Total Cost (\$1000)</u>
ASSET MANAGEMENT							
HARRISON	IS 35	NW0017	Job Order Contracting for pavement repair from the Iowa State line to the Clay County line.	81.29	332.81	0	1,094
HOLT	US 159	1S3329	Pavement resurfacing from Little Tarkio Creek to I-29 near Mound City.	6.40	12.80	0	2,010
HOLT	IS 29	1I3317	Pavement resurfacing from Rte. 59 north of Nodaway River to Bus. 71 north of St. Joseph and high friction surface treatment on ramp from southbound Rte. 71 to southbound I-29.	14.03	57.94	0	10,418
HOLT	US 59	1S3325	Pavement resurfacing and add rumblestrips from east of Rte. B to I-29 in Holt County; pavement resurfacing from Iowa State line to Rte. 136 in Tarkio; from Rte. 136 east of Tarkio to Rte. 46 in Atchison County. \$759,000 Open Container funds.	22.12	44.25	0	2,849
HOLT	RT B	1S3276	Bridge replacement over Hickory Creek 4.2 miles south of Rte. 113 near Mound City. Project involves bridge K0841.	0.02	0.03	1	1,667
LINN	MO 11	NW0096	Payment to private entity to add turn lane at Park Circle Drive in Brookfield. \$111,125 Cost Share funds.	0.10	0.20	0	113
LINN	RT Y	NW0027	Pavement resurfacing on Rte. Y, Rte. FF, Rte. DD, Rte. 130 and Rte. Y (Linn County), Rte. YY, Rte. Y, Rte. FF and Rte. MM (Chariton County), Rte. V (Livingston County) and Rte. V (Grundy County).	77.63	155.26	0	8,874
LIVINGSTON	US 36	1P3318	Pavement resurfacing on US 36 at Canadian Pacific railroad and Rte. 65 in Chillicothe and in the westbound lanes from Coon Creek to the Caldwell County line.	9.98	19.96	0	6,082
LIVINGSTON	RT B	1S3393	Upgrade pedestrian facilities to comply with the ADA Transition Plan on Rte. B in Wheeling, Rte K in Chula and Rtes. D and DD in Ludlow.	0.89	1.79	0	1,954
MERCER	US 136	1P3225	Pavement resurfacing and add rumblestrips from Rte. 65 in Princeton to Rte. C. \$505,000 Open Container funds.	7.40	14.80	0	2,612

Fiscal Year 2024 - Construction Program

Northwest District

July 1, 2023 - June 30, 2024

<u>County</u>	<u>Route</u>	<u>Job Number</u>	<u>Description</u>	<u>Length</u>	<u>Lane Miles</u>	<u>Number of Bridges</u>	<u>Est Total Cost (\$1000)</u>
ASSET MANAGEMENT							
MERCER	US 136	1P3226	Pavement resurfacing from Harrison County line to Rte. 65 in Princeton.	11.65	23.30	0	4,044
MERCER	RT D	NW0026	Bridge replacements on various routes in Carroll, Chariton, Grundy, Linn, Livingston, Mercer, Putnam and Sullivan Counties. Design-Build project. Project involves various bridges.	1.08	2.30	34	29,877
PUTNAM	MO 5	1P3246	Pavement resurfacing and widening from Iowa State line to Rte. 136 in Unionville.	8.44	16.87	0	3,817
SULLIVAN	MO 6	NW0023	Pavement resurfacing from Rte. 129 in Green City to west city limits of Green Castle.	3.58	7.16	0	866
WORTH	US 169	1P3304	Pavement resurfacing from the Iowa State line to Rte. 46 at Grant City.	5.86	11.73	0	2,804
ASSET MANAGEMENT Projects			35		2,399.01	41	138,738

Fiscal Years 2025 - 2028 Construction Program

Northwest District

July 1, 2024 - June 30, 2028

<u>County</u>	<u>Route</u>	<u>Job Number</u>	<u>Description</u>	<u>Length</u>	<u>Lane Miles</u>	<u>Number of Bridges</u>	<u>Est Total Cost (\$1000)</u>
ASSET MANAGEMENT							
ANDREW	IS 29	1I3262	Bridge rehabilitation over Mill Creek 2.2 miles north of Rte. K near Amazonia. Project involves bridges A1290 in the northbound and southbound lanes.	0.05	0.18	2	2,998
ANDREW	RT B	NW0008	Bridge rehabilitation in Andrew and Buchanan Counties. Project involves bridges A1782, A2280 and A2582.	0.14	0.27	3	1,964
ANDREW	RT B	NW0047	Bridge rehabilitation over One Hundred and Two River 0.8 mile west of Bolckow. Project involves bridge A1251.	0.30	0.59	1	1,992
ANDREW	RT DD	1S3415	Bridge rehabilitation on various routes in Andrew, Buchanan, Clinton and Dekalb Counties. Project involves various bridges.	0.46	0.92	17	1,807
ATCHISON	MO 111	NW0103	Bridge rehabilitations on various routes in Atchison, Holt and Nodaway Counties. Project involves various bridges.	0.68	1.35	29	3,602
ATCHISON	US 136	NW0021	Pavement resurfacing from I-29 to the Tarkio River and from the Little Tarkio Creek Bridge to Rte. 71.	23.70	47.46	0	9,020
ATCHISON	US 275	NW0055	Bridge replacement over the West Fork of High Creek and over High Creek near Rte. T. Project involves bridges J0221 and J0222.	0.22	0.44	2	3,274
ATCHISON	IS 29	NW0060	Pavement resurfacing from Iowa State line to Rte. 111 near Rock Port.	16.26	66.67	0	15,897
ATCHISON	IS 29	1I3280	Bridge rehabilitation over Mill Creek 0.2 mile south of Rte. Z near Corning. Project involves bridge A2714.	0.03	0.12	1	2,532
ATCHISON	MO 46	NW0041	Pavement resurfacing from Rte. 59 near Fairfax to Rte. 113 near Burlington Junction.	16.22	32.44	0	2,840

Fiscal Years 2025 - 2028 Construction Program

Northwest District

July 1, 2024 - June 30, 2028

<u>County</u>	<u>Route</u>	<u>Job Number</u>	<u>Description</u>	<u>Length</u>	<u>Lane Miles</u>	<u>Number of Bridges</u>	<u>Est Total Cost (\$1000)</u>
ASSET MANAGEMENT							
ATCHISON	RT F	NW0111	Bridge rehabilitation in Atchison and Holt Counties. Project involves bridges R0274, N0811 and A1906.	0.23	0.45	3	2,776
BUCHANAN	MO 116	NW0035	Pavement resurfacing from Rte. 59 near Rushville to Rte. 169.	29.60	59.20	0	3,634
BUCHANAN	US 169	NW0036	Pavement preservation treatments in Buchanan, DeKalb and Nodaway Counties. In Buchanan County Rtes. 36, 169 and 6; in DeKalb County Rte. 36 and in Nodaway County Rte. 136.	24.92	91.21	0	2,586
BUCHANAN	US 169	NW0045	Modify intersection configuration at Riverside Terrace 0.6 miles south of Rte. AC.	0.50	1.00	0	2,737
BUCHANAN	IS 229	NW0033	Pavement resurfacing from 22nd Street (Rte. 371) to I-29 in St. Joseph.	2.77	11.29	0	2,196
BUCHANAN	IS 29	NW0051	Pavement resurfacing from Pigeon Creek to the Platte County line near Faucett.	8.61	34.70	0	8,061
BUCHANAN	US 36	NW0063	Pavement resurfacing on eastbound lane from east of Rte. AC to east of Rte. 31 north near St. Joseph.	10.99	44.29	0	4,176
BUCHANAN	RT AC	1S3030	Bridge replacement over Rte. 36 in St. Joseph. Project involves bridge A2822.	0.05	0.13	1	8,199
BUCHANAN	RT DD	NW0048	Bridge rehabilitation over Bee Creek near Faucett. Project involves bridge A2581.	0.05	0.11	1	852
CALDWELL	US 36	NW0037	Pavement preservation treatment in Caldwell, Daviess, Grundy and Linn Counties. Includes Rte. 36 in Linn County and Rte. 6 in Daviess and Grundy Counties.	45.84	150.63	0	4,209

Fiscal Years 2025 - 2028 Construction Program

Northwest District

July 1, 2024 - June 30, 2028

<u>County</u>	<u>Route</u>	<u>Job Number</u>	<u>Description</u>	<u>Length</u>	<u>Lane Miles</u>	<u>Number of Bridges</u>	<u>Est Total Cost (\$1000)</u>
ASSET MANAGEMENT							
CALDWELL	RT A	1S3413	Bridge rehabilitation on various bridges in Caldwell, Carroll, Chariton, Clinton, Daviess and Livingston Counties. Project involves bridges B0029, B0030, B0031, B0034, B0036, B0039, B0042, B0044, B0125, B0132 and B0139.	0.24	0.48	11	1,249
CALDWELL	RT D	1S3414	Bridge replacement over Shoal Creek 3.5 miles north of Rte. HH and on Rte. E over Tom Creek 1.0 mile east of Rte. 13. Project involves bridge P0428 and N0318.	0.39	0.79	2	3,067
CARROLL	MO 139	NW0030	Upgrade pedestrian facilities to comply with the ADA Transition Plan in Carroll and Chariton Counties. Cities include Hale, Norborne, Bosworth, Keytesville, Sumner, Mendon and Rothville.	2.48	4.96	0	3,090
CARROLL	US 65	NW0024	Pavement resurfacing from Rte. 24 in Carrollton to the bridge over the Missouri River near Waverly.	10.08	20.68	0	5,035
CARROLL	RT B	NW0010	Bridge rehabilitation in Carroll, Chariton and Livingston Counties. Project involves bridges, N0826, N0727, A1889 and L0548.	0.59	1.19	4	3,814
CLINTON	US 69	NW0042	Pavement resurfacing from Rte. 116 near Lathrop to the Clay County line.	7.01	14.02	0	2,137
CLINTON	RT H	NW0029	Pavement resurfacing on Rte. CC, Rte. V and Rte. Z (Andrew County), Rte. CC, Rte. NN and Rte. Z (Buchanan County), Rte. J (Clay County), Rte. H, Rte. J, Rte. NN and Rte. O (Clinton County), Rte. D, Rte. F and Rte. V (DeKalb County) and Rte. D (Gentry County).	82.67	165.34	0	10,789
DAVIESS	MO 13	NW0089	Pavement resurfacing from Rte. 6 in Gallatin to Hamilton south city limits.	14.78	29.55	0	3,118
DAVIESS	MO 13	NW0105	Bridge rehabilitation on various routes in Daviess, Grundy, Harrison, Linn, Mercer, Putnam and Sullivan Counties. Project involves various bridges.	0.38	0.77	19	1,948
DAVIESS	MO 190	NW0031	Bridge replacement over Clear Creek 0.3 miles from Rte. V near Lock Springs. Project involves bridge S0442.	0.03	0.06	1	1,473

Fiscal Years 2025 - 2028 Construction Program

Northwest District

July 1, 2024 - June 30, 2028

<u>County</u>	<u>Route</u>	<u>Job Number</u>	<u>Description</u>	<u>Length</u>	<u>Lane Miles</u>	<u>Number of Bridges</u>	<u>Est Total Cost (\$1000)</u>
ASSET MANAGEMENT							
DAVISS	IS 35	NW0032	Pavement resurfacing from Rte. C near Pattonsburg to Rte. 69.	9.41	38.21	0	11,829
DAVISS	MO 6	NW0062	Pavement resurfacing west of Rte. V to the Grundy County line near Jamesport.	8.46	17.09	0	3,234
DAVISS	MO 6	NW0112	Bridge rehabilitation in Daviess and Harrison Counties. Project involves bridges A1589 and A2291.	0.13	0.27	2	2,939
DEKALB	US 36	NW0003	Pavement preservation treatment in westbound lanes from 0.8 mile east of Rte. 31 to Reservoir Road and eastbound lanes from 2.0 miles west of Rte. C to the Caldwell County line near Cameron.	5.52	43.72	0	976
DEKALB	MO 6	NW0038	Pavement resurfacing from Rte. 31 to Rte. 69 near Altamont.	22.77	45.63	0	6,640
GENTRY	RT B	NW0009	Bridge rehabilitation in Gentry and Worth Counties. Project involves bridges A1874, A0448 and A1048.	0.61	1.22	3	3,608
GRUNDY	MO 190	NW0053	Pavement resurfacing from Rte. 146 to Rte. 6 near Jamesport.	11.46	22.92	0	2,151
GRUNDY	RT E	NW0013	Bridge rehabilitation in Grundy and Linn Counties. Project involves bridges X0153, P0891 and A1802.	0.68	1.35	3	1,941
HARRISON	IS 35	NW0052	Pavement reconstruction from Iowa State line to Rte. N near Eagleville.	7.88	32.73	0	42,835
HARRISON	US 69	NW0057	Bridge replacement over Zadie Branch 1.0 mile west of I-35. Project involves bridge L0267.	0.16	0.33	1	469

Fiscal Years 2025 - 2028 Construction Program

Northwest District

July 1, 2024 - June 30, 2028

<u>County</u>	<u>Route</u>	<u>Job Number</u>	<u>Description</u>	<u>Length</u>	<u>Lane Miles</u>	<u>Number of Bridges</u>	<u>Est Total Cost (\$1000)</u>
ASSET MANAGEMENT							
HARRISON	RT N	NW0058	Bridge rehabilitation over East Fork Big Creek 1.6 miles east of I-35. Project involves bridge A2402.	0.47	0.94	1	1,990
HOLT	MO 111	NW0056	Bridge replacement over the Tarkio River near Craig. Project involves bridge T0104.	0.36	0.72	1	1,698
HOLT	MO 118	NW0059	Bridge rehabilitation on Rte. 118 over I-29. Project involves bridge A1766.	0.03	0.07	1	3,558
HOLT	US 159	1P3383	Payment to Nebraska DOT for bridge rehabilitation over the Missouri River, near Rulo Nebraska. Project involves bridge A7698.	0.46	0.92	1	354
HOLT	IS 29	NW0050	Pavement resurfacing from Rte. 118 to Rte. W near Mound City.	15.09	61.42	0	13,817
HOLT	IS 29	NW0061	Pavement resurfacing from Rte. 59 to Rte. 118.	9.32	38.11	0	18,821
HOLT	US 59	NW0019	Repair slide 1.1 miles south of Rte. 111 near Oregon.	0.10	0.20	0	2,699
LINN	MO 5	NW0054	Pavement resurfacing from Rte. 36 to Rte. 6 north near Milan.	32.48	65.15	0	12,170
LIVINGSTON	US 65	1P3367	Pavement resurfacing from Rte. 36 in Chillicothe to Rte. 24 in Carrollton. Impacts Canadian Pacific railroad at Rte. 65.	30.66	62.56	0	15,123
LIVINGSTON	US 65	NW0022	Pavement resurfacing from 1.3 miles north of Rte. 190 to Rte. 36 in Chillicothe.	4.45	22.08	0	4,016

Fiscal Years 2025 - 2028 Construction Program

Northwest District

July 1, 2024 - June 30, 2028

<u>County</u>	<u>Route</u>	<u>Job Number</u>	<u>Description</u>	<u>Length</u>	<u>Lane Miles</u>	<u>Number of Bridges</u>	<u>Est Total Cost (\$1000)</u>
ASSET MANAGEMENT							
MERCER	US 136	1S3396	Section 14 streambank protection at bridge over Weldon Fork. Corps of Engineers to design and administer project. Cost shown represents MoDOT's share. Payment to Corps for design work. Project involves bridge A2634.	0.11	0.22	1	274
MERCER	US 136	1S3442	Pavement resurfacing from Rte. C to Rte. 5 west of Unionville.	24.18	48.91	0	5,345
MERCER	US 65	1S3438	Upgrade pedestrian facilities to comply with ADA Transition Plan in Mercer and Putnam Counties. Towns involved are Princeton and South Lineville.	1.06	2.12	0	3,245
MERCER	RT E	NW0014	Bridge rehabilitation in Mercer, Putnam and Sullivan Counties. Project involves bridges A2636, N0254, P0833 and N0973.	0.90	1.80	4	2,782
NODAWAY	US 136	NW0034	Pavement resurfacing from Rte. 46 south of Ravenwood to Rte. J.	7.35	14.71	0	2,309
NODAWAY	US 71	NW0044	Pavement resurfacing from the Iowa State line to Rte. 148 north of Maryville.	21.55	43.09	0	9,233
NODAWAY	RT F	NW0106	Bridge rehabilitation on various routes in Gentry, Harrison, Nodaway and Worth Counties. Project involves various bridges.	0.33	0.66	13	1,812
NODAWAY	RT NN	NW0028	Pavement resurfacing in Andrew, Holt and Nodaway Counties. Routes include Rte. Y (Andrew County); Rte. C (Holt County); Rte.'s NN, AH, WW, AB, JJ, N and Y (Nodaway County).	78.24	156.47	0	9,648
NODAWAY	RT VV	NW0046	Bridge replacement over Platte River 0.4 mile west of Rte. AH near conception Junction. Project involves bridge R0014.	0.21	0.41	1	3,063
PUTNAM	US 136	NW0043	Pavement resurfacing from Rte. 5 west of Unionville to Rte. N at Livonia.	17.84	35.68	0	3,304

Fiscal Years 2025 - 2028 Construction Program

Northwest District

July 1, 2024 - June 30, 2028

<u>County</u>	<u>Route</u>	<u>Job Number</u>	<u>Description</u>	<u>Length</u>	<u>Lane Miles</u>	<u>Number of Bridges</u>	<u>Est Total Cost (\$1000)</u>
ASSET MANAGEMENT							
PUTNAM	MO 5	NW0040	Pavement resurfacing and add rumblestrips from Rte. 136 east of Unionville to Rte. 6 north of Milan. \$770,000 Open Container funds.	20.67	41.33	0	12,094
SULLIVAN	MO 129	1P3168	Upgrade pedestrian facilities to comply with ADA Transition Plan in Green City.	1.19	2.38	0	1,882
VARIOUS	Various	NW0065	Job Order Contracting for guardrail and guard cable repair on various major routes in the Northwest District.	0.00	0.00	0	2,149
WORTH	US 169	NW0049	Bridge rehabilitation over Middle Fork Grand River 2.3 miles south of Grant City. Project involves bridge A0448.	0.89	1.77	1	3,930
WORTH	MO 46	NW0020	Bridge replacement over Marlowe Branch and over the West Fork Grand River. Project involves bridges J0024 and X0142.	0.07	0.15	2	3,254
ASSET MANAGEMENT Projects		65			1,586.62	132	336,264

Fiscal Years 2024 - 2028

Totals Northwest District

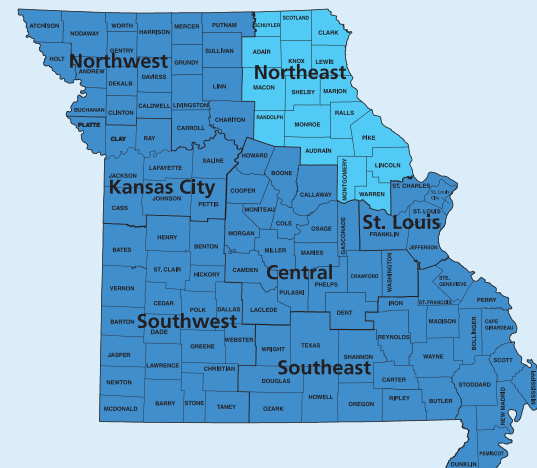
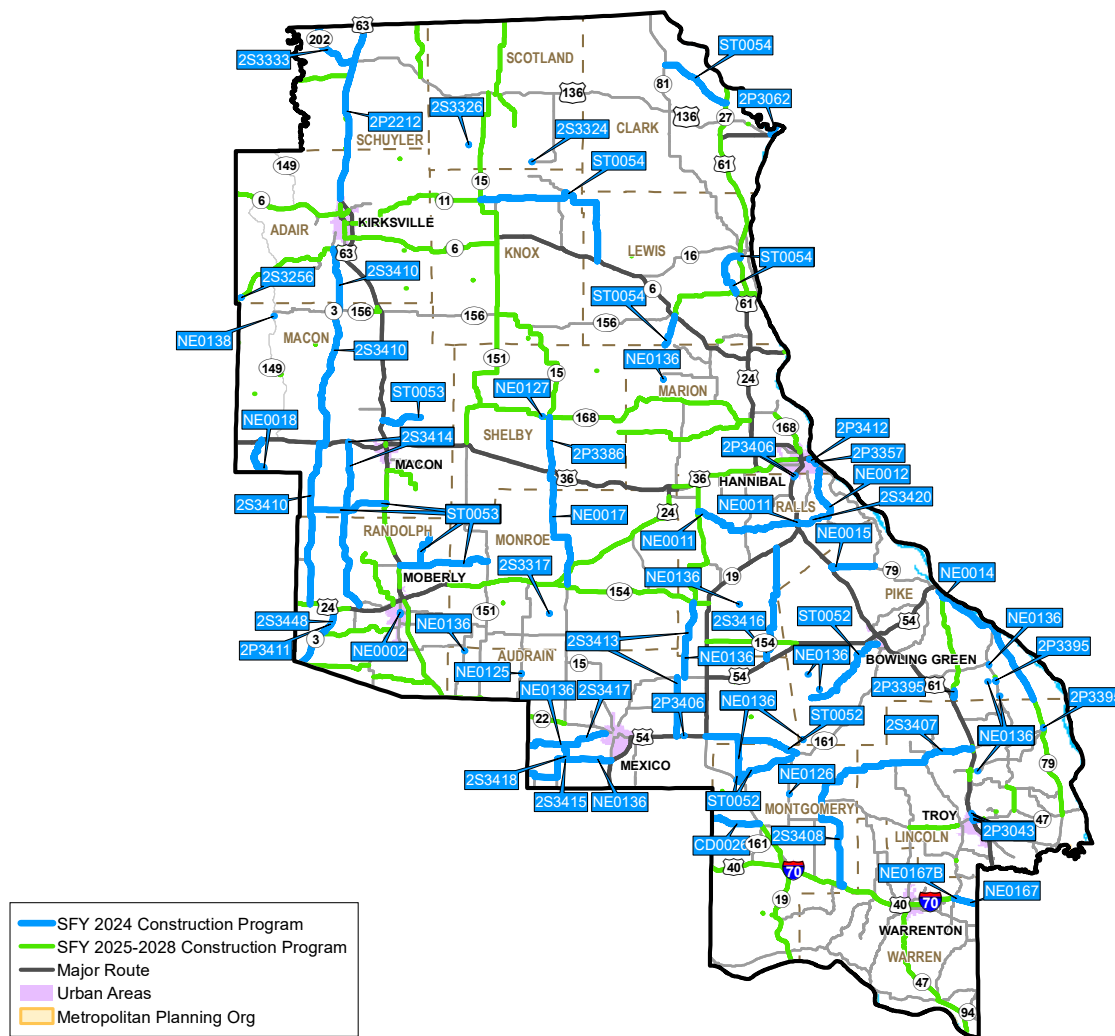
<u>District</u>	<u>Number of Projects</u>	<u>Length</u>	<u>Lane Miles</u>	<u>Number of Bridges</u>	<u>Est Total Cost(\$1000)</u>
NORTHWEST	100	1,403.79	3,985.63	173	475,002
Other Projects*	2				85
Garvee Payments**	1				152,530
Totals	103				627,617

*Other projects are not considered Asset Management or Capital Improvement projects therefore included as total only. Other projects include such things as emergency response operations, Intelligent Transportation System (ITS) operations, and on-call work zone enforcement.

**GARVEE Payments are debt repayments for Safe and Sound, I-64 and Mississippi River Bridge. Includes programmed totals prior to fiscal year 2024.

NORTHEAST DISTRICT

Contact Information



MoDOT Northeast District Office

1711 S. Highway 61
Hannibal, MO 63401

(573) 248-2490

District Engineer:
Paula Gough

Fiscal Year 2024 - Construction Program

Northeast District

July 1, 2023 - June 30, 2024

<u>County</u>	<u>Route</u>	<u>Job Number</u>	<u>Description</u>	<u>Length</u>	<u>Lane Miles</u>	<u>Number of Bridges</u>	<u>Est Total Cost (\$1000)</u>
ASSET MANAGEMENT							
ADAIR	MO 11	2S3256	Bridge replacement over Mussel Fork 2.6 miles north of Rte. 129 near Winigan. Project involves bridge K0304.	0.08	0.15	1	1,232
ADAIR	MO 3	2S3410	Pavement resurfacing from Rte. 11 to Rte. 24 in Clifton Hill in Randolph County (three disconnected sections).	52.18	104.35	0	6,261
AUDRAIN	US 54	2P3406	Bridge painting over West Fork Cuivre River and on Rte. 61 over Norfolk Southern Railroad and over Bear Creek in Ralls County. Project involves bridges G0870, A1060 and A1061.	0.10	0.53	3	546
AUDRAIN	RT C	NE0125	Bridge replacement over Goodwater Creek 1.8 miles north of Rte. T near Centralia. Project involves bridge R0428.	0.02	0.04	1	1,128
AUDRAIN	RT D	2S3415	Pavement resurfacing from Rte. Z to 0.1 mile south of Rte. 15 in Mexico.	16.25	32.50	0	1,790
AUDRAIN	RT FF	2S3417	Pavement resurfacing from Rte. Z to 1 mile east of Rte. 15 in Mexico.	13.57	27.14	0	1,449
AUDRAIN	RT M	2S3418	Pavement resurfacing from Rte. FF to Rte. D near Mexico.	2.22	4.44	0	239
CLARK	US 61	2P3062	Raise and rebuild roadway from the Iowa State line to east of Rte. 136 near Alexandria.	1.65	3.30	0	5,588
LINCOLN	MO 47	2P3043	Modify interchange configuration and connect east outer road at Rte. 61 in Troy. Project involves bridge A2604.	1.28	3.46	1	22,702
LINCOLN	MO 79	2P3395	Upgrade pedestrian facilities to comply with the ADA Transition Plan at various locations in Elsberry, Eolia and Paynesville.	1.23	2.47	0	502

Fiscal Year 2024 - Construction Program

Northeast District

July 1, 2023 - June 30, 2024

<u>County</u>	<u>Route</u>	<u>Job Number</u>	<u>Description</u>	<u>Length</u>	<u>Lane Miles</u>	<u>Number of Bridges</u>	<u>Est Total Cost (\$1000)</u>
ASSET MANAGEMENT							
LINCOLN	RT E	2S3407	Pavement preservation treatment from Rte. UU in Silex to Rte. 61.	5.25	10.51	0	217
MACON	MO 129	NE0018	Pavement resurfacing from Rte. 36 to the Chariton County line near New Cambria.	6.23	12.46	0	675
MACON	MO 149	NE0138	Urgent culvert and roadway repairs due to flooding over Walnut Creek 1.2 miles south of Rte. 156 near Gifford. Project involves culvert X0935.	0.00	0.01	1	1,753
MACON	RT C	2S3414	Pavement resurfacings from Rte. 36 to Rte. JJ in Huntsville in Randolph County.	24.11	48.22	0	3,127
MARION	US 24	2P3284	Payment to IDOT for cable inspection on the Quincy Bayview Bridge over the Mississippi River. Project involves bridge A4274.	0.00	0.46	1	750
MARION	MO 79	2P3357	Bridge replacement over Lyon Street, Warren Barrett Drive, BNSF Railway and Bear Creek 0.4 mile north of Rte. T in Hannibal. Project involves bridge A1044.	0.29	0.58	1	11,590
MARION	MO 79	2P3412	Pavement resurfacing from 0.3 mile south of I-72 interchange to 0.5 mile north of Rte. T in Hannibal.	0.94	3.73	0	523
MARION	RT T	NE0012	Pavement resurfacing from 0.8 mile south of Rte. 79 in Hannibal to Rte. V.	7.68	15.37	0	901
MONROE	RT AA	2S3317	Bridge replacement over Bee Creek 2.9 miles west of Rte. 15 near Paris. Project involves bridge P0826.	0.07	0.14	1	1,486
MONTGOMERY	MO 161	NE0126	Bridge replacement over Elkhorn Creek 1.6 miles south of Rte. CC near Buell. Project involves bridge S0368.	0.06	0.12	1	1,525

Fiscal Year 2024 - Construction Program

Northeast District

July 1, 2023 - June 30, 2024

<u>County</u>	<u>Route</u>	<u>Job Number</u>	<u>Description</u>	<u>Length</u>	<u>Lane Miles</u>	<u>Number of Bridges</u>	<u>Est Total Cost (\$1000)</u>
ASSET MANAGEMENT							
MONTGOMERY	IS 70	NE0174	Striping upgrades in Lewis, Lincoln, Marion, Montgomery, Pike, Ralls and Warren Counties.	145.27	574.07	0	1,190
MONTGOMERY	RT E	2S3408	Pavement resurfacing from I-70 to Rte. UU in Silex.	35.40	70.81	0	4,272
PIKE	MO 79	NE0014	Pavement preservation treatment from 0.9 mile south of Rte. 54 east junction in Louisiana to Lincoln County line.	21.11	42.22	0	922
PIKE	RT B	NE0015	Pavement preservation treatment from Rte. 61 near Frankford to Rte. 79.	6.34	12.68	0	207
PIKE	RT W	NE0136	Bridge deck sealing at various locations in the Northeast District. Project includes bridges B0172, B0173, B0174, B0176, B0193, B0198, B0201, B0203, B0204, B0205, B0206, B0208, B0212 and B0213.	0.37	0.74	14	1,871
RALLS	RT A	NE0011	Pavement preservation treatment from Rte. J to Bus. 61 near New London.	16.02	32.04	0	533
RALLS	RT B	2S3413	Pavement resurfacing from Rte. 154 to Rte. 54 in Audrain County 5.2 miles east of Mexico.	19.27	38.54	0	2,148
RALLS	RT F	2S3416	Pavement resurfacing from Rte. 19 to north of Daniels Avenue near Vandalia.	16.81	33.61	0	1,833
RALLS	RT V	2S3420	Pavement resurfacing from Bus. 61 in New London to Rte. T.	4.49	8.99	0	621
RANDOLPH	MO 3	2S3448	Slide repair and rebuild road from 0.2 mile south of County Road 2130 to Sweet Springs Creek.	0.66	1.32	0	3,243

Fiscal Year 2024 - Construction Program

Northeast District

July 1, 2023 - June 30, 2024

<u>County</u>	<u>Route</u>	<u>Job Number</u>	<u>Description</u>	<u>Length</u>	<u>Lane Miles</u>	<u>Number of Bridges</u>	<u>Est Total Cost (\$1000)</u>
ASSET MANAGEMENT							
RANDOLPH	MO 3	2P3411	Pavement preservation treatment from Rte. 24 east junction to Rte. 129 in Roanoke.	9.08	18.15	0	361
RANDOLPH	BU 63	NE0002	Payment to Moberly for ADA Transition Plan improvements and add center turn lane from Burkhart Street to Carpenter Street. \$1,056,161 Cost Share funds.	0.30	0.60	0	1,066
SCHUYLER	MO 202	2S3333	Pavement resurfacing from Iowa State line to Rte. 63 near Lancaster.	8.55	17.09	0	1,786
SCHUYLER	US 63	2P2212	Pavement resurfacing from the Iowa State line to 0.6 mile north of Bus. 63 near Kirksville in Adair County.	24.68	49.70	0	17,018
SCOTLAND	RT A	2S3324	Bridge rehabilitation over BNSF Railway 0.3 mile east of Rte. M near Rutledge. Project involves bridge A2740.	0.07	0.14	1	481
SCOTLAND	RT T	2S3326	Bridge rehabilitation over North Fork Middle Fabius River 1.9 miles west of Rte. 15 near Bible Grove. Project involves bridge A2885.	0.08	0.16	1	657
SHELBY	MO 15	2P3386	Pavement preservation treatment from Rte. 168 at Shelbyville to just north of Rte. 36 at Shelbyville.	7.19	14.38	0	321
SHELBY	MO 15	NE0017	Pavement preservation treatment from 0.2 mile south of Rte. 36 to Rte. 154 north junction in Monroe County at Paris.	18.10	36.19	0	802
SHELBY	RT K	NE0127	Bridge replacement over Black Creek 1.1 miles west of Rte. 15 near Shelbyville. Project involves bridge P0238.	0.06	0.12	1	1,796
WARREN	S OR 70	NE0167	Payment to Warren County to add turn lanes at Archer Road. \$1,594,577 Cost Share funds.	0.30	0.61	0	1,600

Fiscal Year 2024 - Construction Program

Northeast District

July 1, 2023 - June 30, 2024

<u>County</u>	<u>Route</u>	<u>Job Number</u>	<u>Description</u>	<u>Length</u>	<u>Lane Miles</u>	<u>Number of Bridges</u>	<u>Est Total Cost (\$1000)</u>
ASSET MANAGEMENT							
WARREN	S OR 70	NE0167B	Payment to Warren County for resurfacing from Rte. F to west of Rte. T in St. Charles County. \$1,275,840 Cost Share funds.	3.62	7.25	0	1,282
ASSET MANAGEMENT Projects				41	1,229.39	28	107,994

Fiscal Year 2024 - Construction Program

Northeast District

July 1, 2023 - June 30, 2024

<u>Job</u>				<u>Lane</u>	<u>Number of</u>	<u>Est Total</u>	
<u>County</u>	<u>Route</u>	<u>Number</u>	<u>Description</u>	<u>Length</u>	<u>Miles</u>	<u>Cost (\$1000)</u>	
CAPITAL IMPROVEMENT							
LINCOLN	West Outer Road 6	2S3368	Payment to Lincoln County to construct new two-lane roadway from Old Moscow Mills Rd. to Rte. C at Moscow Mills. \$2,035,240 Cost Share funds.	0.00	1.50	0	2,055
CAPITAL IMPROVEMENT Projects				1	1.50	0	2,055

Fiscal Years 2025 - 2028 Construction Program

Northeast District

July 1, 2024 - June 30, 2028

<u>County</u>	<u>Route</u>	<u>Job Number</u>	<u>Description</u>	<u>Length</u>	<u>Lane Miles</u>	<u>Number of Bridges</u>	<u>Est Total Cost (\$1000)</u>
ASSET MANAGEMENT							
ADAIR	MO 6	NE0045	Pavement improvement from 1 mile east of Rte. 149 at the Chariton River to Bus. 63 in Kirksville.	6.06	12.12	0	299
ADAIR	MO 6	NE0046	Pavement improvement from 0.2 mile east of Rte. 63 to Rte. 15 south junction in Knox County near Edina.	20.87	41.73	0	1,032
ADAIR	MO 6	NE0142	Bridge improvement over abandoned railroad 0.3 mile east of Rte. B in Kirksville. Project involves bridge A2901.	0.20	0.40	1	684
ADAIR	MO 6	NE0044	Pavement improvement from the Chariton River near Novinger to Rte. 129 in Sullivan County.	15.00	30.00	0	472
ADAIR	BU 63	NE0100	Pavement improvement from 0.4 mile south of Rte. 63 to Rte. 11 in Kirksville.	3.18	10.23	0	3,381
ADAIR	RT A	NE0140	Bridge improvement over North Fork South Fabius River 1.2 miles east of Rte. J near Willmathsville. Project involves bridge T0885.	0.03	0.07	1	1,807
ADAIR	RT E	NE0141	Bridge improvement over Bear Creek 1.6 miles west of Rte. V near Gibbs. Project involves bridge X0160.	0.02	0.04	1	1,347
ADAIR	RT P	NE0025	Pavement improvement from Bus. 63 to Rte. 63 in Kirksville.	1.56	3.12	0	289
ADAIR	RT V	NE0049	Bridge improvement over North Timber Creek 0.9 mile south of Rte. 6 near Brashear. Project involves bridge S0393.	0.02	0.03	1	1,285
AUDRAIN	MO 22	2P3396	Upgrade pedestrian facilities to comply with the ADA Transition Plan at various locations in Mexico and Farber.	0.44	0.88	0	1,189

Fiscal Years 2025 - 2028 Construction Program

Northeast District

July 1, 2024 - June 30, 2028

<u>County</u>	<u>Route</u>	<u>Job Number</u>	<u>Description</u>	<u>Length</u>	<u>Lane Miles</u>	<u>Number of Bridges</u>	<u>Est Total Cost (\$1000)</u>
ASSET MANAGEMENT							
AUDRAIN	MO 22	NE0151	Bridge improvement over Kansas City Southern Railway 0.2 mile west of Rte. 151 west junction, near Sturgeon. Project involves bridge K0672.	0.08	0.16	1	6,572
AUDRAIN	MO 22	2P3095	Pavement improvement and add rumblestrips from 0.1 mile west of Rte. E near Mexico to Rte. F in Boone County.	17.66	35.42	0	4,458
AUDRAIN	RT K	2S3314	Bridge improvement over Hickory Creek 1.7 miles west of Rte. W near Farber. Project involves bridge X0614.	0.06	0.12	1	1,775
CLARK	US 136	NE0155	Bridge improvement over drainage ditch 3 miles west of Rte. 61 near Alexandria. Project involves bridge F0955.	0.02	0.03	1	2,085
CLARK	US 61	2P3353	Pavement improvements from the Iowa State line to 0.5 mile north of Rte. B in Lewis County near LaGrange (nine disconnected sections). Project includes southbound and northbound lanes on Rte. 27 from the Iowa State line to the Rte. 61 interchange.	13.16	91.43	0	7,746
KNOX	MO 11	NE0024	Pavement improvement from Rte. 15 near Baring to Rte. 129 in Linn County (three disconnected sections).	42.61	85.22	0	7,647
KNOX	MO 15	NE0101	Pavement improvement from Rte. 6 north junction at Edina to Rte. 168 in Shelbyville in Shelby County.	32.04	64.09	0	1,772
KNOX	MO 151	NE0030	Pavement improvement from Rte. 15 to 0.3 mile north of Rte. 36 near Clarence in Shelby County.	22.70	45.40	0	2,841
KNOX	RT BB	NE0148	Bridge improvement over North River 1.1 miles south of Rte. 15. Project involves bridge P0989.	0.02	0.05	1	1,968
KNOX	RT F	NE0149	Bridge improvement over Little Fabius Creek 3.3 miles west of Rte. 15 near Hurdland. Project involves bridge P0400.	0.02	0.03	1	1,395

Fiscal Years 2025 - 2028 Construction Program

Northeast District

July 1, 2024 - June 30, 2028

<u>County</u>	<u>Route</u>	<u>Job Number</u>	<u>Description</u>	<u>Length</u>	<u>Lane Miles</u>	<u>Number of Bridges</u>	<u>Est Total Cost (\$1000)</u>
ASSET MANAGEMENT							
LEWIS	RT C	NE0027	Pavement improvement from Rte. 6 in Ewing to Rte. B in LaGrange.	14.38	28.76	0	2,843
LEWIS	RT H	NE0150	Bridge improvement over Middle Fabius River 2.3 miles south of Rte. Y. Project involves bridge R0153.	0.06	0.12	1	3,754
LEWIS	RT V	NE0146	Upgrade pedestrian facilities to comply with the ADA Transition Plan from Olive Avenue to 292nd Avenue in Maywood.	0.48	0.96	0	539
LINCOLN	MO 147	NE0124	Bridge improvement over Little Sugar Creek 0.9 mile north of Rte. 47 near Troy. Project involves bridge L0844.	0.02	0.03	1	1,266
LINCOLN	MO 47	NE0003	Pavement, safety and shoulder improvements from 0.3 mile west of Rtes. H and J in Troy to Rtes. A and D in Hawk Point.	6.69	13.38	0	27,014
LINCOLN	MO 47	NE0023	Bridge improvement over Cuivre River 1.3 miles east of Rte. 61 near Troy. Project involves bridge A5595.	0.21	0.43	1	240
LINCOLN	MO 79	NE0086	Pavement improvement from Pike County line to Rte. 47 in Winfield.	17.06	34.13	0	4,727
LINCOLN	RT J	NE0051	Bridge improvement over Big Creek 0.2 mile south of Rte. U South junction. Project involves bridge P0746.	0.08	0.17	1	2,576
LINCOLN	RT W	2S3377	Pavement preservation treatment from Rte. KK to Rte. 47 near Troy.	4.02	8.04	0	652
MACON	MO 156	NE0147	Upgrade pedestrian facilities to comply with the ADA Transition Plan at various locations in LaPlata, Elmer, Ethel and College Mound.	1.88	3.76	0	571

Fiscal Years 2025 - 2028 Construction Program

Northeast District

July 1, 2024 - June 30, 2028

<u>County</u>	<u>Route</u>	<u>Job Number</u>	<u>Description</u>	<u>Length</u>	<u>Lane Miles</u>	<u>Number of Bridges</u>	<u>Est Total Cost (\$1000)</u>
ASSET MANAGEMENT							
MACON	US 63	2P3245	Pavement resurfacing on southbound and northbound lanes from 0.6 mile south of Rte. YY to 1.8 miles north of Rte. 24 in Randolph County near Moberly (five disconnected sections).	10.10	18.88	0	10,031
MACON	US 63	NE0137	Interchange improvement at Rte. 36 in Macon. Project involves bridge A2043.	0.26	1.29	1	3,885
MACON	RT J	2S2160	Bridge improvement over Mussel Fork 0.8 mile east of Rte. 129 near New Boston. Project involves bridge N0251.	0.07	0.14	1	1,914
MACON	RT VV	NE0139	Bridge improvement over BNSF Railway 0.4 mile south of Arctic Road near Hart. Project involves bridge W0404.	0.04	0.08	1	2,140
MACON	RT YY	NE0058	Pavement improvement from Rte. 63 near Macon to end of state maintenance.	6.29	12.57	0	890
MARION	MO 168	NE0065	Pavement improvement from 0.2 mile east of Rte. JJ to Rte. 61 at Hannibal.	6.68	13.36	0	2,575
MARION	US 24	NE0108	Payment to IDOT for bridge replacement study on the Quincy Memorial Bridge over the Mississippi River. Project involves bridge L0099.	0.43	0.86	1	3,065
MARION	US 24	2P3365	Payment to IDOT for deck sealing on the Quincy Bayview Bridge over the Mississippi River. Project involves bridge A4274.	0.00	0.46	1	503
MARION	US 24	NE0109	Payment to IDOT for rehabilitation on Quincy Bayview Bridge over the Mississippi River. Project involves bridge A4274.	0.00	0.91	1	11,225
MARION	US 36	2P3354	Pavement improvement on eastbound lanes from 0.9 mile east of Rte. H to 1.8 miles east of Rte. 24 east junction and on westbound lanes from 0.7 mile west of Rte. 61 to 0.5 mile west of Rte. Z near Monroe City.	2.74	42.26	0	2,162

Fiscal Years 2025 - 2028 Construction Program

Northeast District

July 1, 2024 - June 30, 2028

<u>County</u>	<u>Route</u>	<u>Job Number</u>	<u>Description</u>	<u>Length</u>	<u>Lane Miles</u>	<u>Number of Bridges</u>	<u>Est Total Cost (\$1000)</u>
ASSET MANAGEMENT							
MARION	IS 72	2I3367	Bridge washing on Mark Twain Memorial Bridge over Mississippi River at Hannibal. Project involves bridge A5054. \$24,000 IDOT funds.	0.39	1.60	1	107
MONROE	MO 154	NE0037	Pavement improvement from Rte. 24 at Paris to 0.4 mile west of Rte. 19 (two disconnected sections).	22.25	44.53	0	991
MONROE	US 24	NE0047	Culvert improvements from the Randolph County line to Rte. W at Monroe City.	36.54	73.20	0	1,321
MONROE	RT AA	NE0153	Bridge improvement over Elk Fork Salt River 3.3 miles south of Rte. 24 near Madison. Project involves bridge R0548.	0.09	0.17	1	1,716
MONTGOMERY	MO 19	NE0006	Pavement resurfacing from 0.2 mile north of Montgomery City to 1.7 miles south of I-70.	8.73	18.28	0	3,589
MONTGOMERY	MO 19	NE0016	Pavement resurfacing and rumblestripes from 1.7 miles south of I-70 to 1.2 miles south of Rte. 94 near McKittrick.	13.41	26.93	0	4,707
MONTGOMERY	IS 70	2I3226Z	Payback for MTFC loan to add eastbound and westbound climbing lanes, replace westbound bridge over Loutre River Overflow from 1.1 miles east of Rte. N to 0.3 mile west of Rte. 161 near Mineola. Total cost of \$3,878,000 with payments from 2024 to 2030.	4.10	19.90	0	2,770
MONTGOMERY	IS 70	2I3309	Pavement improvement from 1.4 miles east of Rte. F to the St. Charles County line near Foristell.	21.59	90.85	0	26,062
MONTGOMERY	IS 70	NE0128	Job Order Contracting for pavement repair from the Callaway County line to the St. Charles County line.	38.60	162.21	0	604
MONTGOMERY	IS 70	NE0131	Job Order Contracting for guard cable repair on I-70 in Montgomery and Warren Counties, Rte. 61 in Lincoln County, Rte. T in Ralls County and Rte. 36 in Macon County.	42.20	174.36	0	915

Fiscal Years 2025 - 2028 Construction Program

Northeast District

July 1, 2024 - June 30, 2028

<u>County</u>	<u>Route</u>	<u>Job Number</u>	<u>Description</u>	<u>Length</u>	<u>Lane Miles</u>	<u>Number of Bridges</u>	<u>Est Total Cost (\$1000)</u>
ASSET MANAGEMENT							
MONTGOMERY	RT E	2S3439	Bridge improvement over I-70 in Jonesburg. Project involves bridge A0866.	0.03	0.05	1	6,589
MONTGOMERY	RT F	2S3440	Bridge improvement over I-70 in High Hill. Project involves bridge A0865.	0.04	0.07	1	8,257
MONTGOMERY	RT K	NE0053	Bridge improvement over Dry Fork Creek 1.8 miles west of Rte. 19 near Big Spring. Project involves bridge L0564.	0.06	0.13	1	2,358
MONTGOMERY	RT K	NE0154	Bridge improvement over Loutre River 0.4 mile west of Rte. 19 near Big Spring. Project involves bridge A0737.	0.06	0.11	1	3,097
MONTGOMERY	RT ZZ	2S3195	Bridge improvement over Little Loutre Creek 0.5 mile south of Rte. RA near Wellsville. Project involves bridge R0638.	0.06	0.12	1	1,352
PIKE	RT B	NE0052	Bridge improvement over Peno Creek 0.4 mile west of Rte. 61 near Frankford. Project involves bridge L0242.	0.04	0.07	1	2,014
PIKE	RT D	NE0075	Pavement improvement from Rte. 79 to Rte. 61 in Eolia.	15.09	30.18	0	2,108
PIKE	RT W	NE0152	Bridge improvement over Little Ramsey Creek 0.5 mile north of Rte. H in Paynesville. Project involves bridge P0366.	0.02	0.04	1	1,420
RALLS	MO 154	NE0107	Pavement improvement from Rte. 19 south junction to Rte. 54 near Vandalia in Pike County.	12.35	24.70	0	2,214
RALLS	RT J	NE0072	Pavement improvement from Rte. 36 to Rte. 154 in Perry (two disconnected sections).	19.16	38.33	0	2,704

Fiscal Years 2025 - 2028 Construction Program

Northeast District

July 1, 2024 - June 30, 2028

<u>County</u>	<u>Route</u>	<u>Job Number</u>	<u>Description</u>	<u>Length</u>	<u>Lane Miles</u>	<u>Number of Bridges</u>	<u>Est Total Cost (\$1000)</u>
ASSET MANAGEMENT							
RANDOLPH	US 24	NE0121	Pavement resurfacing from the Chariton County line to 1.5 miles west of Rte. C near Huntsville.	7.64	15.27	0	2,867
RANDOLPH	US 63	2P3351	Pavement resurfacing from 0.3 mile south of Rte. 24 at Moberly to the Boone County line (two disconnected sections).	14.54	30.40	0	5,995
RANDOLPH	RT B	NE0077	Pavement improvement from Rte. 63 near Clark to Rte. 3 near Roanoke in Howard County (two disconnected sections).	18.29	36.59	0	2,991
RANDOLPH	RT BB	NE0079	Pavement improvement from Rte. 3 to Rte. A near Moberly.	10.28	20.57	0	1,440
RANDOLPH	RT DD	NE0040	Pavement improvement from County Road 1650 to Rte. 24 in Moberly.	10.34	20.67	0	1,473
SCHUYLER	US 136	NE0019	Pavement preservation treatment from Rte. 63 to 0.3 mile west of Rte. N near Livonia in Putnam County.	8.18	16.35	0	2,504
SCHUYLER	MO 202	NE0145	Upgrade pedestrian facilities to comply with the ADA Transition Plan at various locations in Greentop, Glenwood, Queen City, Coatesville, Kirksville and Gibbs.	1.53	3.44	0	1,509
SCHUYLER	RT N	NE0097	Pavement improvement from Iowa State line to Rte. 136 in Downing.	7.98	15.96	0	1,089
SCOTLAND	MO 15	NE0056	Pavement improvement from the Iowa State line to Rte. 136 east junction in Memphis.	10.82	21.64	0	1,896
SCOTLAND	MO 15	NE0057	Pavement improvement from Rte. 136 west junction at Memphis to Rte. 6 north junction at Edina in Knox County.	22.47	44.93	0	3,976

Fiscal Years 2025 - 2028 Construction Program

Northeast District

July 1, 2024 - June 30, 2028

<u>County</u>	<u>Route</u>	<u>Job Number</u>	<u>Description</u>	<u>Length</u>	<u>Lane Miles</u>	<u>Number of Bridges</u>	<u>Est Total Cost (\$1000)</u>
ASSET MANAGEMENT							
SCOTLAND	RT MM	NE0098	Pavement improvement from Rte. 136 in Memphis to Rte. M.	5.24	10.48	0	816
SHELBY	MO 168	NE0063	Pavement improvement from Rte. 15 to Bus. 61 in Palmyra in Marion County.	31.27	62.54	0	12,809
SHELBY	RT C	NE0067	Pavement improvement from Rte. Z to Rte. 168 near Palmyra in Marion County.	19.01	38.01	0	2,686
SHELBY	RT J	NE0050	Bridge improvement over Tiger Fork 0.6 mile west of Rte. W. Project involves bridge N0015.	0.02	0.05	1	1,512
SHELBY	RT K	NE0029	Pavement improvement from Rte. 15 to Rte. 151 in Shelbyville.	10.66	21.31	0	1,310
VARIOUS	Various	NE0028	Upgrade pedestrian facilities to comply with the ADA Transition Plan at various locations in South Gorin, Wyaconda, Luray, Leonard and Colony in the Northeast District.	0.00	0.00	0	1,221
VARIOUS	Various	NE0132	Job Order Contracting for guardrail repair at various locations in the Northeast District.	0.00	0.00	0	1,373
VARIOUS	Various	NE0134	Job Order Contracting for guardrail repair at various locations in the Northeast District.	0.00	0.00	0	1,714
WARREN	MO 47	NE0117	Pavement improvement from 0.1 mile south of Rtes. M and MM in Warrenton to Missouri River Bridge near Washington.	21.70	43.51	0	4,258
WARREN	RT A	2S3438	Bridge improvement over I-70 near Pendleton. Project involves bridge R0069.	0.04	0.07	1	14,782
ASSET MANAGEMENT Projects			80		1,708.84	30	275,732

Fiscal Years 2025 - 2028 Construction Program

Northeast District

July 1, 2024 - June 30, 2028

<u>County</u>	<u>Route</u>	<u>Job Number</u>	<u>Description</u>	<u>Length</u>	<u>Lane Miles</u>	<u>Number of Bridges</u>	<u>Est Total Cost (\$1000)</u>
CAPITAL IMPROVEMENT							
LINCOLN	US 61	NE0004	Corridor and safety improvement from 0.2 mile north of Rtes. V and K to 0.2 mile south of Creech Lane.	2.90	8.78	0	26,314
LINCOLN	US 61	NE0144	Safety and intersection improvements at Rte. B and Rte. E near Troy.	0.70	2.80	0	23,370
CAPITAL IMPROVEMENT Projects					11.58	0	49,684

Fiscal Years 2024 - 2028

Totals Northeast District

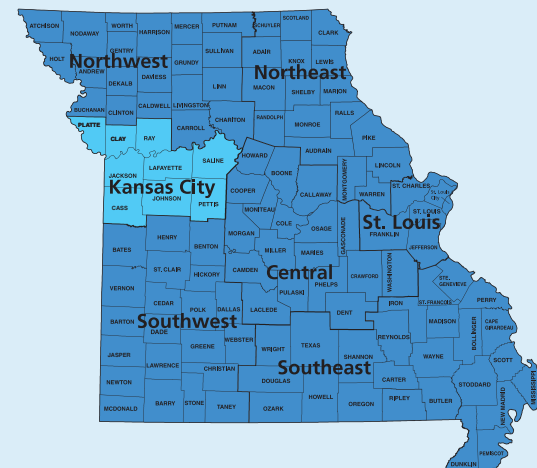
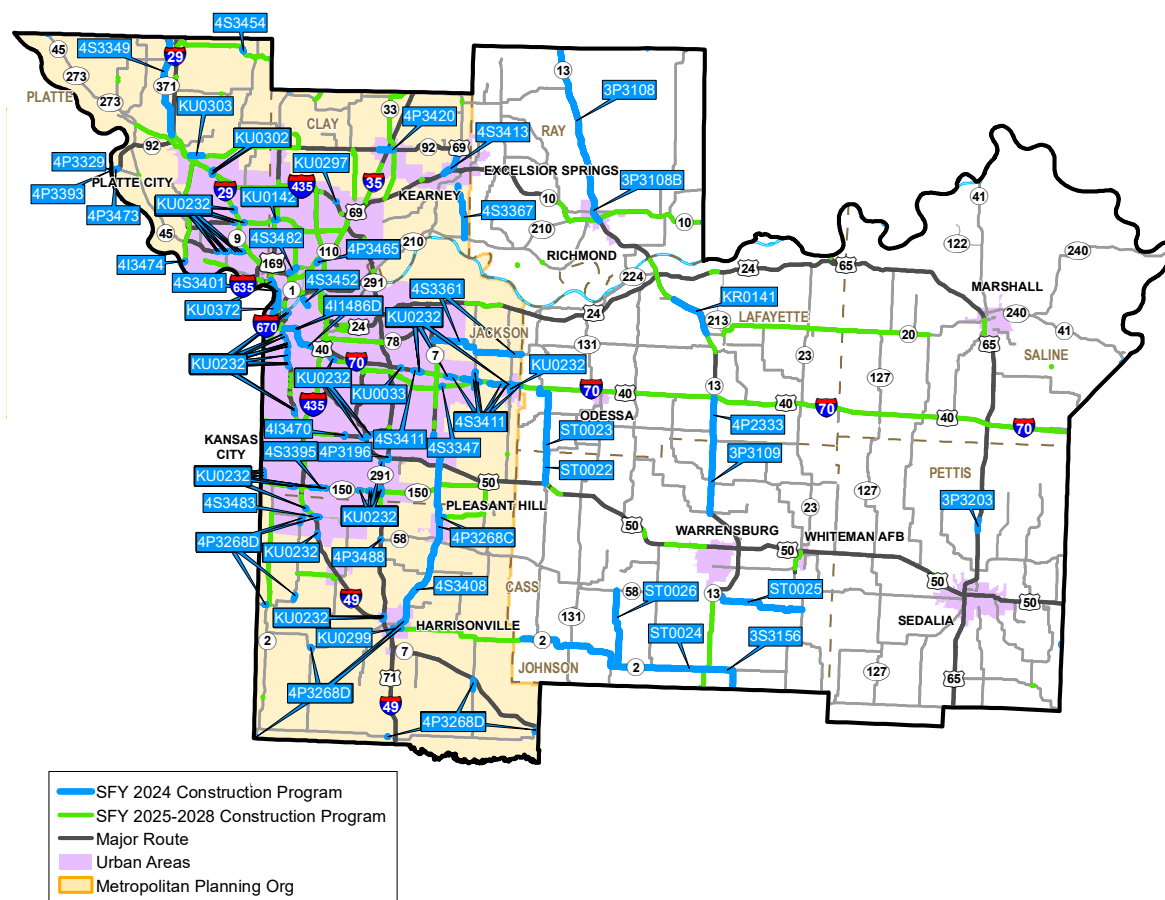
<u>District</u>	<u>Number of Projects</u>	<u>Length</u>	<u>Lane Miles</u>	<u>Number of Bridges</u>	<u>Est Total Cost(\$1000)</u>
NORTHEAST	124	1,156.63	2,951.31	58	435,465
Other Projects*	2				24
Garvee Payments**	1				89,090
Totals	127				524,579

*Other projects are not considered Asset Management or Capital Improvement projects therefore included as total only. Other projects include such things as emergency response operations, Intelligent Transportation System (ITS) operations, and on-call work zone enforcement.

**GARVEE Payments are debt repayments for Safe and Sound, I-64 and Mississippi River Bridge. Includes programmed totals prior to fiscal year 2024.

KANSAS CITY DISTRICT

Contact Information



MoDOT Kansas City District Office

600 NE Colbern Rd.
Lee's Summit, MO 64086

(816) 622-6500

District Engineer:
Chris Redline

Fiscal Year 2024 - Construction Program

Kansas City District

July 1, 2023 - June 30, 2024

<u>County</u>	<u>Route</u>	<u>Job Number</u>	<u>Description</u>	<u>Length</u>	<u>Lane Miles</u>	<u>Number of Bridges</u>	<u>Est Total Cost (\$1000)</u>
ASSET MANAGEMENT							
CASS	MO 2	KU0299	Payment to City of Harrisonville for culvert improvements over Muddy Creek. \$234,090 Cost Share funds.	0.05	0.09	0	251
CASS	MO 291	4P3488	Add roundabout at Rte. 58 south junction. \$2,106,000 Open Container funds.	0.15	0.38	0	3,847
CASS	MO 58	4P3268D	Upgrade pedestrian facilities to comply with the ADA Transition Plan at various locations in Cass County.	4.19	11.26	0	3,462
CASS	MO 58	4S3483	Payment to Belton to modify intersection configuration and add pedestrian trail from I-49 to west of Powell Parkway. \$1,023,690 Cost Share funds.	0.14	0.68	0	1,040
CASS	MO 7	4P3268C	Upgrade pedestrian facilities to comply with the ADA Transition Plan from 163rd Street to Richland Parkway and Rte. VV from Rte. 7 to Lexington Road.	3.14	8.40	0	2,700
CLAY	MO 152	KU0142	Payback to Kansas City to add bicycle and pedestrian overpass at Rte. 169. \$1,059,392 Cost Share funds.	0.34	1.66	0	1,074
CLAY	US 169	KU0372	Improve median barrier from Briarcliff Road to the Broadway Bridge in Kansas City and North Kansas City.	3.64	15.28	0	3,121
CLAY	MO 291	KU0297	Payback to Kansas City to add traffic signals at Northeast 108th Street. \$100,750 Cost Share funds.	0.01	0.01	0	109
CLAY	US 69	4S3482	Payment to Kansas City to add shared use path, upgrade pedestrian facilities and drainage improvements from Highland Avenue to Chouteau Trafficway. \$2,745,217 Cost Share funds.	0.90	4.09	0	2,757
CLAY	US 69	4P3465	Remove the pedestrian bridge and upgrade pedestrian facilities to comply with the ADA Transition Plan from Park Avenue to Randolph Road.	0.80	3.72	0	867

Fiscal Year 2024 - Construction Program

Kansas City District

July 1, 2023 - June 30, 2024

<u>County</u>	<u>Route</u>	<u>Job Number</u>	<u>Description</u>	<u>Length</u>	<u>Lane Miles</u>	<u>Number of Bridges</u>	<u>Est Total Cost (\$1000)</u>
ASSET MANAGEMENT							
CLAY	US 69	4S3413	Pavement resurfacing from Rte. 92 to McCleary Road.	3.18	8.63	0	2,287
CLAY	MO 9	4S3401	Payment to North Kansas City for pavement resurfacing and ADA upgrades from 10th Avenue to 32nd Avenue.	0.00	5.08	0	312
CLAY	MO 92	4P3420	Pavement resurfacing including ramps at I-35, asphalt entrances and loop detector replacement from Nation Road to east side of Rte. 33. Upgrade pedestrian facilities to comply with the ADA Transition Plan on ramps at Rte. 33.	1.50	5.75	0	2,523
CLAY	RT N	4S3367	Pavement resurfacing from Seybold Road to Rte. 210.	5.60	11.20	0	901
JACKSON	MO 269	4S3452	Pavement resurfacing from the Missouri River to Front Street.	0.80	3.24	0	543
JACKSON	MO 291	4P3196	Bridge replacement, rebuild pavement, add sidewalks and realign north ramp of interchange from SE 7th Terrace to SE Oldham Parkway. Project involves bridge A1748. \$10,705,407 Cost Share and \$4,595,665 Lee's Summit funds.	0.16	0.67	1	24,249
JACKSON	US 40	4S3347	Pavement and shoulder replacement at the north side of Moore Street.	0.12	0.36	0	359
JACKSON	IS 470	KU0232	Striping upgrades on various routes in various counties in the urban Kansas City District.	11.38	59.15	0	1,311
JACKSON	MO 7	4S3408	Pavement resurfacing from 0.2 mile south of Colbern Road to Bird Street in Harrisonville.	21.51	46.13	0	12,281
JACKSON	IS 70	4I1486D	Bridge replacement, removal and rebuild pavement from Paseo to I-435. Design-Build. Project includes various bridges in Jackson County. \$576,000 Open Container funds.	4.49	5.18	28	248,521

Fiscal Year 2024 - Construction Program

Kansas City District

July 1, 2023 - June 30, 2024

<u>County</u>	<u>Route</u>	<u>Job Number</u>	<u>Description</u>	<u>Length</u>	<u>Lane Miles</u>	<u>Number of Bridges</u>	<u>Est Total Cost (\$1000)</u>
ASSET MANAGEMENT							
JACKSON	IS 70	KU0233	Striping upgrades on I-70, I-35, I-29 and Rte. 71 in the urban Kansas City District.	93.96	426.79	0	2,228
JACKSON	N OR 70	4S3411	Pavement resurfacing from I-470 to Lafayette County line, Rte. BB from Northwest Woodbury Drive to Duncan Road and Rte. AA from Walnut Street to Old Highway 40.	7.60	15.48	0	2,126
JACKSON	RT FF	4S3361	Pavement resurfacing from Rte. 7 to Webb Road, excluding Rte. BB.	9.30	18.60	0	1,452
JACKSON	CST LITTLE BLUE PKWY	KU0033	Bridge rehabilitation, widen interchange ramps and upgrade signals at I-70 in Independence. Project involves bridge A5726. \$1,367,500 Independence funds and \$1,520,500 Cost Share funds.	0.12	0.72	1	3,111
JOHNSON	MO 13	3P3109	Add turn lanes, grading and drainage at the intersection of Rte. E.	0.33	0.66	0	3,423
JOHNSON	MO 2	3S3156	Bridge replacement, guardrail and grading over Mineral Creek 2.3 miles east of Rte. 13 and 0.5 mile west of Lee Street in Leeton. Project involves bridge G0095.	0.12	0.24	1	903
LAFAYETTE	MO 13	3P3085H	Add turn lanes and signalize intersection on interchange ramps at I-70. \$753,000 Open Container funds.	0.08	0.23	0	931
LAFAYETTE	MO 13	KR0141	Pavement resurfacing, guardrail upgrades and replace existing rumblestripes from Burns School Road to Rte. 20.	5.27	10.54	0	2,369
LAFAYETTE	MO 13	4P2333	Pavement resurfacing and add turn lanes from north of NW 435 Road to 0.5 mile south of I-70.	12.03	24.08	0	27,419
LAFAYETTE	IS 70	KR0235	Striping upgrades at various locations in the rural Kansas City District.	57.54	236.17	0	451

Fiscal Year 2024 - Construction Program

Kansas City District

July 1, 2023 - June 30, 2024

<u>County</u>	<u>Route</u>	<u>Job Number</u>	<u>Description</u>	<u>Length</u>	<u>Lane Miles</u>	<u>Number of Bridges</u>	<u>Est Total Cost (\$1000)</u>
ASSET MANAGEMENT							
PETTIS	US 65	3P3203	Bridge rehabilitation, guardrail and pavement resurfacing over Muddy Creek, 0.2 mile north of John Road and 0.3 mile north of Smelser Road. Project involves bridges A3039 and A3040.	2.28	2.28	2	3,571
PLATTE	MO 371	4S3349	Pavement resurfacing from Rte. 273 to the Buchanan County line.	10.82	24.64	0	3,143
PLATTE	IS 435	4I3474	Payment to KDOT for column repair on I-435 from 0.16 mile south of Northwest River Road and 1.17 miles north of Wolcott Drive. Project involves twin bridges A3289.	0.53	3.15	2	101
PLATTE	IS 635	4P3268E	Upgrade pedestrian facilities to comply with the ADA Transition Plan at various locations in Clay and Platte County.	17.35	71.48	0	3,189
PLATTE	MO 92	4P3329	Payment to KDOT for bridge rehabilitation at Leavenworth (Missouri River bridge on Rte. 92). Project involves twin bridges K0941.	0.20	0.40	1	4,006
PLATTE	MO 92	4P3393	Payment to KDOT for deck and lighting repair at Centennial Bridge over the Missouri River at Leavenworth. Project involves bridge K0941.	0.20	0.40	1	272
PLATTE	MO 92	4P3473	Payment to KDOT for navigation light repair at Centennial Bridge over the Missouri River at Leavenworth from 0.2 mile east of North 4th Street and 0.5 mile west of Rte. 45. Project involves bridge K0941.	0.63	1.27	1	257
PLATTE	MO 92	KU0303	Payment to Platte City for roadway realignment and add bicycle and pedestrian facilities. \$6,667,950 Governor's Cost Share Program funds.	1.24	3.59	0	6,669
PLATTE	RT Z	4S3454	Bridge replacement, guardrail and striping over Platte River, 1.4 mile east of Rte. F and 0.7 mile west of Sherwood Forest. Project involves bridge S0025.	0.27	0.54	1	8,117
RAY	MO 13	3P3108	Pavement resurfacing, guardrail and pavement repair from Caldwell County line to Black Diamond Street.	17.50	35.09	0	8,178

Fiscal Year 2024 - Construction Program

Kansas City District

July 1, 2023 - June 30, 2024

<u>County</u>	<u>Route</u>	<u>Job Number</u>	<u>Description</u>	<u>Length</u>	<u>Lane Miles</u>	<u>Number of Bridges</u>	<u>Est Total Cost (\$1000)</u>
ASSET MANAGEMENT							
RAY	MO 13	3P3108B	Pavement resurfacing, pavement repair and upgrade pedestrian facilities from Black Diamond Street to Walmart Avenue.	1.31	5.80	0	735
VARIOUS	Various	4I3174	Job Order Contracting for lighting repair at various locations in the urban Kansas City District.	0.00	0.00	0	2,677
VARIOUS	Various	4I3176	Job Order Contracting for bridge repairs at various locations in the urban Kansas City District.	0.00	0.00	1	2,155
VARIOUS	Various	4P3523	Job Order Contracting for asphalt pavement repair at various locations on major and interstate routes in the urban Kansas City District.	0.00	0.00	0	2,050
VARIOUS	Various	KU0161	Job Order Contracting for guard cable and guardrail repair at various locations in the urban Kansas City District.	0.00	0.00	0	3,220
VARIOUS	Various	KU0314	Job Order Contracting for concrete pavement repair at various major route locations in the urban Kansas City District.	0.00	0.00	0	2,145
ASSET MANAGEMENT Projects			46		1,073.09	40	407,413

Fiscal Year 2024 - Construction Program

Kansas City District

July 1, 2023 - June 30, 2024

<u>County</u>	<u>Route</u>	<u>Job Number</u>	<u>Description</u>	<u>Length</u>	<u>Lane Miles</u>	<u>Number of Bridges</u>	<u>Est Total Cost (\$1000)</u>	
CAPITAL IMPROVEMENT								
JACKSON	MO 150	4S3395	Payment to Grandview for construction of roundabout and turn lanes and installation of traffic signals from Byars Road to Kelly Road in Grandview. \$915,628 Cost Share funds.	0.99	4.16	0	923	
JACKSON	CST VIEW HIGH DR	4I3470	Payment to I-470 Western Gateway Transportation Development District to modify interchange configuration at I-470. \$3,992,500 Cost Share funds.	0.19	0.69	0	4,278	
PLATTE	CST MEXICO CITY AVE	KU0302	Payment to private entity to add turn lanes and signalize intersection at Mexico City Avenue. \$2,574,149 Governor's Cost Share Program funds.	0.77	2.53	0	2,575	
CAPITAL IMPROVEMENT Projects					3	7.38	0	7,776

Fiscal Years 2025 - 2028 Construction Program

Kansas City District

July 1, 2024 - June 30, 2028

<u>County</u>	<u>Route</u>	<u>Job Number</u>	<u>Description</u>	<u>Length</u>	<u>Lane Miles</u>	<u>Number of Bridges</u>	<u>Est Total Cost (\$1000)</u>
ASSET MANAGEMENT							
CASS	MO 2	KU0049	Pavement resurfacing from Independence Street to Rte. ZZ.	14.30	28.61	0	3,831
CASS	IS 49	KU0028	Add lanes from 155th Street to Rte. 58 in Belton.	4.65	20.74	2	57,428
CASS	MO 7	KU0098	Bridge replacement over Big Creek 0.3 mile north of Raffurty Road and 0.9 mile south of First Street near Pleasant Hill. Project involves bridge L0023.	0.14	0.29	1	10,346
CASS	RT D	4S3453	Bridge replacement over Coldwater Road, 0.1 mile south of East 319th Street and 0.3 mile north of 323rd Street. Project involves bridge A2568.	0.12	0.24	1	1,581
CASS	RT D	KU0045	Pavement resurfacing from Rte. 58 to Rte. Y.	9.60	19.21	0	1,547
CASS	RT D	KU0109	Bridge rehabilitation over Massey Creek, 0.9 mile south of 231st Street and 1.1 mile north of Rte. Y. Project involves bridge A2251.	0.05	0.10	1	1,407
CASS	RT VV	KU0044	Pavement resurfacing from Rte. 7 to Rte. E.	4.88	9.77	0	599
CASS	RT YY	KU0067	Pavement resurfacing from Rte. Y to Rte. C in Peculiar.	4.20	8.41	0	1,420
CLAY	MO 1	4S3412	Pavement reconstruction, upgrade pedestrian facilities and upgrade signals from 72nd Street to Northeast 42nd Street.	3.77	18.52	0	16,457
CLAY	MO 1	KU0046	Pavement resurfacing from Rte. 152 to 72nd Street.	2.73	12.90	0	2,437

Fiscal Years 2025 - 2028 Construction Program

Kansas City District

July 1, 2024 - June 30, 2028

<u>County</u>	<u>Route</u>	<u>Job Number</u>	<u>Description</u>	<u>Length</u>	<u>Lane Miles</u>	<u>Number of Bridges</u>	<u>Est Total Cost (\$1000)</u>
ASSET MANAGEMENT							
CLAY	MO 1	KU0096	Upgrade pedestrian facilities under I-35 from Northeast 43rd Street to Northeast 44th Street.	0.13	0.61	0	969
CLAY	MO 152	KU0052	Pavement resurfacing from Rte. 169 to Rte. 1.	2.29	9.84	0	3,788
CLAY	MO 152	KU0054	Pavement resurfacing from Rte. 1 to I-35.	4.46	21.75	0	6,176
CLAY	US 169	KU0039	Bridge rehabilitation over I-435 and NW Cookingham Drive, 1.3 miles north of NW Shoal Creek Parkway and 0.6 mile south of NW 124th Street. Project involves bridges A3333 and A3345.	5.90	13.17	2	3,168
CLAY	US 169	KU0099	Bridge replacement over BNSF Railway 2.7 miles north of Harlem Road and 0.6 mile south of Rte. 9. Project involves bridge A4642.	0.38	0.75	1	17,923
CLAY	US 169	KU0064	Pavement resurfacing from I-29 to the Buck O'Neil Bridge.	4.51	19.46	0	5,374
CLAY	MO 210	KU0111	Bridge rehabilitation over Rte. 269, 0.8 mile east of Walker Road and 0.8 mile west of North Brighton Avenue. Project involves bridges A2175 and A2176.	0.33	1.35	2	9,948
CLAY	IS 29	4I3458	Bridge replacement over Guinotte Avenue 0.4 mile south of Missouri River and 0.7 mile north of Rte. 24 and over Bedford Avenue 1 mile south of Rte. 210 and 0.5 mile north of Missouri River. Project involves bridges L0788 and L0789.	0.59	3.94	2	179,808
CLAY	IS 29	KU0059	Pavement resurfacing from 0.2 mile north of Parvin Road to Rte. 210.	1.33	8.09	0	3,789
CLAY	IS 29	KU0061	Bridge rehabilitation over Parvin Road 0.7 mile north of Rte. 1 and 1.5 miles south of Rte. 210. Project involves bridges L0659 and L0660.	0.32	1.78	2	13,591

Fiscal Years 2025 - 2028 Construction Program

Kansas City District

July 1, 2024 - June 30, 2028

<u>County</u>	<u>Route</u>	<u>Job Number</u>	<u>Description</u>	<u>Length</u>	<u>Lane Miles</u>	<u>Number of Bridges</u>	<u>Est Total Cost (\$1000)</u>
ASSET MANAGEMENT							
CLAY	MO 291	KU0125	Bridge rehabilitation over Union Pacific Railroad 1.2 miles north of Ruth Ewing Road and 0.2 mile south of Leonard Street. Project involves bridge A2503.	0.07	0.14	1	2,128
CLAY	MO 291	KU0117	Upgrade signals at Flintlock Road.	0.03	0.13	0	264
CLAY	MO 291	KU0121	Add signal and westbound turn lane at North Sherman Road.	0.02	0.07	0	391
CLAY	MO 33	KU0035	Pavement resurfacing from Rte. PP to Rte. 69.	13.11	27.70	1	3,979
CLAY	IS 35	KU0073	Pavement and shoulder resurfacing from Pleasant Valley Road to I-29. Includes ramps at Antioch Road, Chouteau Trafficway, Winn Road and Rte. 69.	5.80	25.12	0	7,159
CLAY	IS 35	KU0060	Pavement resurfacing from 1.6 miles north of 128th Street to Pleasant Valley Road.	9.56	39.78	0	8,598
CLAY	IS 435	KU0030	Pavement resurfacing from Rte. 69 to the Missouri River.	2.94	18.01	0	8,669
CLAY	US 69	KU0055	Add roundabout at Rte. D in Lawson. \$1,729,000 Open Container funds.	0.25	0.33	0	3,353
CLAY	US 69	KU0097	Upgrade sidewalks from Agnes Avenue to North Cleveland Avenue.	0.51	2.54	0	1,021
CLAY	MO 9	KU0031	Pavement resurfacing on the southbound lane from North Oak Trafficway to Brookfield Sub.	1.95	5.84	0	1,038

Fiscal Years 2025 - 2028 Construction Program

Kansas City District

July 1, 2024 - June 30, 2028

<u>County</u>	<u>Route</u>	<u>Job Number</u>	<u>Description</u>	<u>Length</u>	<u>Lane Miles</u>	<u>Number of Bridges</u>	<u>Est Total Cost (\$1000)</u>
ASSET MANAGEMENT							
CLAY	RT A	KU0070	Pavement resurfacing from Rte. 92 to Liberty city limits.	5.56	11.28	0	1,717
CLAY	CST BRYANT ST	KU0123	Bridge rehabilitation over I-35, 0.3 mile east of Poe Street and 0.5 mile west of I-435. Project involves bridge L0756.	0.03	0.06	1	2,766
CLAY	RT DD	KU0071	Pavement resurfacing from Litton Way to Rte. 92.	1.73	3.47	0	483
CLAY	RP IS29S TO IS35N	KU0025	Bridge rehabilitation over I-35, 0.2 mile south of Davidson Road and 0.5 mile west of Rte. 1. Project involves bridge A1763.	0.00	0.16	1	15,141
CLAY	CRD RHODUS RD	KU0236	Safety improvements from end of state maintenance to Rte. 69 in Mosby.	0.21	0.42	0	255
JACKSON	MO 12	4P3268G	Upgrade pedestrian facilities to comply with the ADA Transition Plan from Arlington Avenue to Spring Street.	2.40	9.82	0	2,361
JACKSON	MO 150	KU0043	Pavement resurfacing from Rte. 291 to Rte. E.	11.80	25.03	0	4,304
JACKSON	MO 150	KU0140	Bridge rehabilitation over Blue River 0.1 mile south of Wyandotte Street in Martin City. Project involves bridges A5495 and A5496.	0.08	0.42	2	8,496
JACKSON	MO 210	KU0132	Upgrade signals at Rte. 291.	0.15	0.66	0	1,269
JACKSON	US 24	KU0040	Bridge rehabilitation over Fire Prairie Creek and Drainage Ditch from 0.3 mile west of Schuster Road to 0.4 mile east of Burnley Road. Project involves bridges A2721, A2722, A2723, A2724 and A2726.	3.70	8.09	5	1,354

Fiscal Years 2025 - 2028 Construction Program

Kansas City District

July 1, 2024 - June 30, 2028

<u>County</u>	<u>Route</u>	<u>Job Number</u>	<u>Description</u>	<u>Length</u>	<u>Lane Miles</u>	<u>Number of Bridges</u>	<u>Est Total Cost (\$1000)</u>
ASSET MANAGEMENT							
JACKSON	US 24	KU0226	Upgrade bicycle and pedestrian facilities, drainage, signal upgrades and add intersection lighting from Sterling Avenue to Wilson Road. \$3,443,438 Cost Share and \$3,308,000 Independence funds.	0.67	2.87	0	7,827
JACKSON	US 24	KU0038	Bridge rehabilitation over Union Pacific Railroad 0.2 mile west of Lake City Buckner Road and bridge rehabilitation over Fire Prairie Creek 0.2 mile east of North Holly Road. Project involves bridge A2725 and A2726.	0.10	0.28	2	3,529
JACKSON	MO 291	4P3471	Bridge replacement over the Missouri River. Project involves bridge L0568.	0.00	0.80	1	87,500
JACKSON	MO 291	4P3485	Bridge washing at various locations over the Missouri River in the urban Kansas City District. Project involves bridges A4757 and A7650.	1.42	4.23	2	345
JACKSON	MO 291	KU0065	Pavement resurfacing from 0.7 mile south of Rte. 150 to Rte. 58 and add turn lanes at Southwest 163rd Street and Kidwell Road.	2.75	5.66	0	3,072
JACKSON	MO 291	KU0130	Upgrade signal and turn lane extension from Rte. 78 to Hidden Valley Road.	0.08	0.57	0	686
JACKSON	IS 35	KU0263	Bridge rehabilitation over Southwest Boulevard. Project involves bridge A1701.	0.18	1.07	1	349
JACKSON	IS 35	KU0018	Pavement resurfacing from I-70 to Kansas State line.	2.82	17.45	0	4,152
JACKSON	US 40	KU0066	Corridor improvements and signal upgrades from Cliff Avenue to Little Blue Parkway.	0.67	3.79	0	5,761
JACKSON	US 40	KU0074	Pavement resurfacing from Sterling Avenue to I-70 in Grain Valley.	14.04	55.37	0	15,321

Fiscal Years 2025 - 2028 Construction Program

Kansas City District

July 1, 2024 - June 30, 2028

<u>County</u>	<u>Route</u>	<u>Job Number</u>	<u>Description</u>	<u>Length</u>	<u>Lane Miles</u>	<u>Number of Bridges</u>	<u>Est Total Cost (\$1000)</u>
ASSET MANAGEMENT							
JACKSON	US 40	KU0201	Intersection improvements from Sni-A-Bar Drive to Kirby Road.	1.19	2.52	0	3,002
JACKSON	IS 435	KU0036	Pavement resurfacing from Missouri River to Rte. 24.	3.38	21.14	0	5,102
JACKSON	IS 435	KU0062	Pavement resurfacing from Rte. 24 to Rte. 78.	1.74	11.80	0	5,104
JACKSON	IS 470	KU0020	Pavement resurfacing from Hickman Mills Drive to Raytown Road.	4.08	28.03	0	4,244
JACKSON	IS 470	KU0115	Drainage and pavement repair at Rte. 291.	0.17	0.46	0	494
JACKSON	IS 49	4I3494	Bridge rehabilitation over Little Blue River 0.6 mile north of 155th Street and 0.6 mile south of Rte. 150. Project involves bridges L0530 and A0478.	0.14	0.12	2	10,667
JACKSON	IS 49	4P3268H	Upgrade pedestrian facilities to comply with the ADA Transition Plan at various locations in Kansas City and Grandview.	28.67	220.96	0	2,132
JACKSON	IS 670	KU0029	Pavement resurfacing from the Belleview Overpass to Troost Avenue.	1.37	7.86	0	3,645
JACKSON	MO 7	4S3298B	Upgrade pedestrian facilities to comply with the ADA Transition Plan from Roanoke Drive to Pink Hill Road.	0.49	2.50	0	385
JACKSON	MO 7	4P3268I	Upgrade pedestrian facilities to comply with the ADA Transition Plan at various locations in Jackson County.	4.54	22.23	0	4,030

Fiscal Years 2025 - 2028 Construction Program

Kansas City District

July 1, 2024 - June 30, 2028

<u>County</u>	<u>Route</u>	<u>Job Number</u>	<u>Description</u>	<u>Length</u>	<u>Lane Miles</u>	<u>Number of Bridges</u>	<u>Est Total Cost (\$1000)</u>
ASSET MANAGEMENT							
JACKSON	MO 7	KU0010	Add sidewalks, bicycle/pedestrian trail, turn lanes and upgrade traffic signals from Shaw Parkway to Rte. 40. \$850,000 Blue Springs and \$3,400,000 STBG-Urban funds.	1.56	8.07	0	5,272
JACKSON	IS 70	4P3323B	Replace median barrier from Manchester Trafficway to Chrysler Street.	3.70	13.36	0	4,162
JACKSON	IS 70	KU0016	Bridge rehabilitation at 11th Street, 0.1 mile south of 10th Street and 0.1 mile north of 12th Street. Project involves bridge A0243.	0.09	0.46	2	9,656
JACKSON	IS 70	KU0114	Bridge rehabilitation over Rte. 40, 0.1 mile west of Blue Ridge Boulevard and bridge rehabilitation over Sterling Avenue, 0.7 mile east of Pittman Road. Project involves twin bridges L0973 and L0972. Potential Design-Build.	0.51	3.36	4	32,954
JACKSON	US 71	4S3490	Bridge rehabilitation over Rte. W (Bannister Road) 0.6 mile north of I-435 and 0.7 mile south of Blue River Road. Project involves bridges H0033, A2395 and twin bridges L0842.	0.71	3.57	4	25,957
JACKSON	MO 78	4P3268F	Upgrade pedestrian facilities to comply with the ADA Transition Plan from Maywood Street to Redwood Avenue.	4.56	22.83	0	1,686
JACKSON	MO 78	KU0042	Pavement resurfacing from I-435 to Rte. 291.	6.02	29.28	0	7,371
JACKSON	RT E	KU0069	Pavement resurfacing from Rte. 50 to Rte. KK.	2.05	4.10	0	490
JACKSON	RT F	KU0110	Bridge replacement over Phillips Creek, 0.5 mile north of Zumait Road and 0.5 mile south of Cline Road. Project involves culvert Y0024.	0.06	0.12	1	1,848
JACKSON	CST HOLMES ST	KU0024	Bridge replacement over I-670, 0.1 mile north of Truman Road and 0.1 mile south of 13th Street. Project involves bridge A0825.	0.61	0.12	1	8,545

Fiscal Years 2025 - 2028 Construction Program

Kansas City District

July 1, 2024 - June 30, 2028

<u>County</u>	<u>Route</u>	<u>Job Number</u>	<u>Description</u>	<u>Length</u>	<u>Lane Miles</u>	<u>Number of Bridges</u>	<u>Est Total Cost (\$1000)</u>
ASSET MANAGEMENT							
JACKSON	CRD LEFHOLZ RD	KU0127	Bridge rehabilitation over I-70 on Lefholz Road. Project involves bridge R0135.	0.10	0.21	1	4,006
JACKSON	RP STADIUM DR TO IS435S	4I3501	Bridge rehabilitation over Raytown Road 1 mile north of Sni A Bar Road and 0.4 mile south of Stadium Boulevard. Project involves bridges A2852 and A2853.	0.13	0.33	2	2,708
JACKSON	Various	KU0116	Lighting improvements at various locations in Jackson County.	0.00	0.00	0	1,246
JACKSON	CST W 14TH ST	KU0129	Bridge replacement over I-35, 0.1 mile west of Pennsylvania Avenue and 0.1 mile east of West 13th Street. Project involves bridge A1122.	0.08	0.16	1	6,764
JOHNSON	MO 13	KR0084	Pavement resurfacing from Rte. Y to Henry County line.	10.28	20.72	0	3,835
JOHNSON	MO 13	KR0126	Intersection improvements at Rte. 2.	0.16	0.43	0	3,601
JOHNSON	MO 23	KR0090	Pavement resurfacing, upgrade signal and add turn lanes from Rte. 50 to Rte. DD.	1.90	4.09	0	1,223
JOHNSON	US 50	KR0101	Bridge rehabilitation over Blackwater Creek and bridge replacement over Butchers Branch, 0.4 mile east of County Road 671 and 1.4 miles west of County Road NW 601. Project involves bridges A1175 and A1176.	0.74	2.97	2	7,556
JOHNSON	US 50	KR0104	Bridge rehabilitation over South Fork Blackwater River 1 mile west of County Road NW 1601 and 0.1 mile east of Rte. Z. Project involves bridge A1223.	0.07	0.28	1	3,834
JOHNSON	US 50	KR0107	Bridge rehabilitation over Devils Branch and Post Oak Creek, 0.6 mile west of County Road 105 and 0.7 mile east of County Road NW 191. Project involves bridges A1042 and A1043.	0.74	2.95	2	4,332

Fiscal Years 2025 - 2028 Construction Program

Kansas City District

July 1, 2024 - June 30, 2028

<u>County</u>	<u>Route</u>	<u>Job Number</u>	<u>Description</u>	<u>Length</u>	<u>Lane Miles</u>	<u>Number of Bridges</u>	<u>Est Total Cost (\$1000)</u>
ASSET MANAGEMENT							
JOHNSON	US 50	KR0134	Intersection improvements at 1601st Street. \$527,000 Open Container funds.	1.05	4.37	0	2,750
JOHNSON	US 50	KR0136	Intersection improvements from 0.7 mile east of Rte. 58 and 0.2 mile east of NW 121st Road.	3.24	12.96	0	9,744
JOHNSON	US 50	KR0137	Intersection improvements at Bus. 50 in Warrensburg.	0.64	2.56	0	1,933
JOHNSON	US 50	KR0102	Bridge rehabilitation over Clear Creek, 1.3 miles west of Rte. 23 and 0.9 mile east of 175th Street. Project involves bridge L0901.	0.20	0.40	1	1,192
LAFAYETTE	MO 13	KR0124	Upgrade signal interconnect in Lafayette and Ray Counties including Rte. 224.	12.71	15.18	0	519
LAFAYETTE	MO 131	3I3075	Bridge replacement and interchange operational improvements from I-70 to 0.5 mile west of Rte. 131 on the south outer road of I-70 in Odessa. Project involves bridge A0057. \$795,000 Open Container funds.	0.56	0.68	1	33,279
LAFAYETTE	MO 20	KR0079	Pavement resurfacing from Rte. W to Rte. EE in Saline County.	12.07	24.14	0	4,285
LAFAYETTE	MO 20	KR0153	Pavement resurfacing from Rte. 213 to Rte. W.	9.96	19.92	0	1,654
LAFAYETTE	US 24	KR0105	Bridge rehabilitation over Tabo Creek, 1.1 miles east of Northrup Road and 0.4 mile west of Garr Road. Project involves bridge A2850.	0.68	1.37	1	2,804
LAFAYETTE	US 24	KR0243	Bridge rehabilitation over Missouri River "Waverly River Bridge". Project involves bridge A5910.	0.22	0.44	1	5,899

Fiscal Years 2025 - 2028 Construction Program

Kansas City District

July 1, 2024 - June 30, 2028

<u>County</u>	<u>Route</u>	<u>Job Number</u>	<u>Description</u>	<u>Length</u>	<u>Lane Miles</u>	<u>Number of Bridges</u>	<u>Est Total Cost (\$1000)</u>
ASSET MANAGEMENT							
LAFAYETTE	IS 70	KR0092	Pavement resurfacing, upgrade guardrail and repair slides from Rte. 13 to Rte. Y.	13.24	27.08	0	8,250
LAFAYETTE	IS 70	4I3365B	Pavement resurfacing, upgrade guardrail and shoulders westbound from Rte. Y to Rte. 13.	13.24	27.02	0	9,208
LAFAYETTE	IS 70	KR0100	Bridge rehabilitation over Horseshoe Creek, 1.3 miles east of Rte. H and 1.9 mile west of Rte. D. Project involves bridges A0163 and A0164.	0.22	0.44	2	3,634
LAFAYETTE	RT Y	3S3162	Bridge replacement over I-70 0.5 mile east of Alexander Road and 1 mile west of Amber Road. Project involves bridge A0120.	0.12	0.26	1	4,300
PETTIS	US 50	3P3205	Bridge rehabilitation, pavement resurfacing and upgrade guardrails over Muddy Creek 0.5 mile east of Rte. MM and 1.7 miles west of Main Street. Project involves bridge A2663.	0.66	2.90	2	5,927
PETTIS	US 65	3P3206	Bridge rehabilitation over Turkey Creek, 0.1 mile south of John Road and 1.2 miles north of Smelser Road. Project involves bridges A0808 and A3039.	0.20	0.82	2	2,780
PETTIS	RT M	3S3204	Bridge replacement over Lake Creek, 0.1 mile south of Rte. V and 0.6 mile north of Echo Road. Project involves bridge X0340.	0.20	0.40	1	2,590
PLATTE	MO 152	KU0050	Pavement resurfacing from I-29 to Rte. 169.	4.15	18.73	0	8,248
PLATTE	MO 273	KU0009	Signalize intersection and add intersection turn lanes at Rte. 371.	0.11	0.26	0	1,029
PLATTE	MO 273	KU0041	Pavement resurfacing and guardrail replacement from Rte. 45 to Rte. 371.	4.48	9.09	0	2,291

Fiscal Years 2025 - 2028 Construction Program

Kansas City District

July 1, 2024 - June 30, 2028

<u>County</u>	<u>Route</u>	<u>Job Number</u>	<u>Description</u>	<u>Length</u>	<u>Lane Miles</u>	<u>Number of Bridges</u>	<u>Est Total Cost (\$1000)</u>
ASSET MANAGEMENT							
PLATTE	IS 29	KU0017	Pavement resurfacing from 0.8 mile south of Mexico Avenue to Rte. 69.	12.23	77.98	0	24,517
PLATTE	IS 29	KU0072	Pavement resurfacing from Rte. 273 to 0.8 mile south of Mexico Avenue.	6.78	34.17	0	10,395
PLATTE	MO 45	KU0120	Add southbound left turn lane at Jones-Meyer Road.	0.34	0.12	0	799
PLATTE	IS 635	KU0095	Scour mitigation and bridge repair over the Missouri River. Project involves bridge A1800.	0.19	0.58	1	2,462
PLATTE	MO 9	4S3496	Bridge rehabilitation over Northwest Briarcliff Parkway 0.3 mile north of Rte. 169 and 0.6 mile south of Riverway Boulevard. Project involves twin bridges A2020.	0.52	2.22	2	2,034
PLATTE	MO 9	4S3497	Bridge rehabilitation over Riverway Boulevard 0.8 mile north of NW Briarcliff Parkway and 0.7 mile south of I-635. Project involves twin bridges A2019.	0.07	0.28	2	2,386
PLATTE	MO 9	4S3498	Bridge rehabilitation over Line Creek 0.2 mile north of Riverway Boulevard and 0.4 mile south of I-635. Project involves twin bridges A2029.	0.24	1.01	2	4,964
PLATTE	MO 92	KU0056	Pavement resurfacing from Rte. 273 to Rte. DD.	14.50	35.50	0	7,821
PLATTE	MO 92	KU0057	Rebuild pavement from Marshall Street to Kentucky Avenue.	1.00	4.89	0	8,268
PLATTE	MO 92	KU0373	Payment to KDOT for bridge replacement of Centennial Bridge over the Missouri River at Leavenworth. Project involves bridge K0941.	0.25	0.49	1	75,005

Fiscal Years 2025 - 2028 Construction Program

Kansas City District

July 1, 2024 - June 30, 2028

<u>County</u>	<u>Route</u>	<u>Job Number</u>	<u>Description</u>	<u>Length</u>	<u>Lane Miles</u>	<u>Number of Bridges</u>	<u>Est Total Cost (\$1000)</u>
ASSET MANAGEMENT							
PLATTE	MO 92	KU0374	Payment to KDOT for roadway widening at Centennial Bridge over the Missouri River. Project involves bridge K0941.	0.69	1.37	1	16,508
PLATTE	RT B	4S3492	Bridge replacement over Grove Creek 0.1 mile north of Perrin Street and 0.1 mile south of Main Street. Project involves bridge R0247.	0.03	0.07	1	1,848
PLATTE	RT FF	KU0068	Pavement resurfacing from River Road to Rte. 9.	2.24	4.49	0	646
PLATTE	RT H	KU0135	Replace culverts north of Taulbee Road, 0.3 mile south of Taulbee Road and Rte. E 0.3 mile east of Skinner Lake Road.	0.01	0.01	0	1,486
PLATTE	RT HH	KU0128	Modify interchange configuration at I-29. Project involves bridge A7784.	0.12	0.25	1	12,747
PLATTE	CST NW COOKINGHAM DR	4S3489	Bridge rehabilitation over I-435 1 mile west of Rte. 169 and 1 mile east of NW Robinhood Lane. Project involves bridge A3287.	0.20	0.94	1	13,949
PLATTE	CRD OLD PIKE RD	KU0053	Bridge replacement over I-29 on Old Pike Road. Project involves bridge A0105.	0.21	0.42	1	3,462
PLATTE	RT Z	KU0047	Pavement resurfacing from I-29 to Clinton County line.	11.15	22.40	0	2,216
RAY	MO 10	KR0077	Pavement resurfacing and replace guardrail from Rte. C to Merrifield Lane.	8.42	18.37	0	4,747
RAY	MO 10	KR0078	Pavement resurfacing and replace guardrail from Merrifield Lane to Carroll County line.	10.94	10.94	0	4,209

Fiscal Years 2025 - 2028 Construction Program

Kansas City District

July 1, 2024 - June 30, 2028

<u>County</u>	<u>Route</u>	<u>Job Number</u>	<u>Description</u>	<u>Length</u>	<u>Lane Miles</u>	<u>Number of Bridges</u>	<u>Est Total Cost (\$1000)</u>
ASSET MANAGEMENT							
RAY	RT T	3S3178	Bridge replacement over Panther Creek at Triple Springs Road. Project involves bridge S0700.	0.08	0.17	1	1,343
RAY	RT Z	KR0103	Bridge replacement over Kinny Creek 0.6 mile south of Agnes Street and 0.3 mile north of Centennial Road. Project involves bridge A1773.	0.10	0.20	1	1,203
SALINE	US 65	KR0122	Upgrade signals from Rte. 20 (Arrow Street) to Fairground Road in Marshall.	1.78	4.11	0	440
SALINE	IS 70	4I3366B	Pavement resurfacing on the eastbound lanes from the Blackwater River bridge to the Cooper County line.	9.55	19.56	0	6,363
SALINE	IS 70	4I3366	Pavement resurfacing on the westbound lanes from the Blackwater River bridge to the Cooper County line.	9.56	19.59	0	6,527
SALINE	RT E	KR0106	Bridge rehabilitation over Salt Fork Creek, 1.2 miles north of 170th Trail and 0.3 mile south of Mallard Trail. Project involves bridge R0545.	0.07	0.14	1	1,547
VARIOUS	Various	3P3202	Upgrade pedestrian facilities to comply with the ADA Transition Plan at various locations in the rural Kansas City District.	0.00	0.00	0	1,193
VARIOUS	Various	KR0138	Upgrade pedestrian facilities to comply with the ADA Transition Plan at various locations in the rural Kansas City District.	0.00	0.00	0	1,288
VARIOUS	Various	KR0139	Bridge painting in the rural Kansas City District. Project involves various bridges.	0.00	0.00	1	1,927
VARIOUS	Various	KR0163	Job Order Contracting for guard cable and guardrail repair at various locations in the rural Kansas City District.	0.00	0.00	0	1,155

Fiscal Years 2025 - 2028 Construction Program

Kansas City District

July 1, 2024 - June 30, 2028

<u>County</u>	<u>Route</u>	<u>Job Number</u>	<u>Description</u>	<u>Length</u>	<u>Lane Miles</u>	<u>Number of Bridges</u>	<u>Est Total Cost (\$1000)</u>
ASSET MANAGEMENT							
VARIOUS	Various	KU0012	Bridge painting at various locations in the urban Kansas City District.	0.00	0.00	1	2,566
VARIOUS	Various	KU0034	Signage improvements at various locations in the urban Kansas City District.	0.00	0.00	0	1,947
VARIOUS	Various	KU0063	Upgrade signals at various locations in the urban Kansas City District.	0.00	0.00	0	1,341
ASSET MANAGEMENT Projects		133			1,335.02	84	1,062,351

Fiscal Years 2024 - 2028

Totals Kansas City District

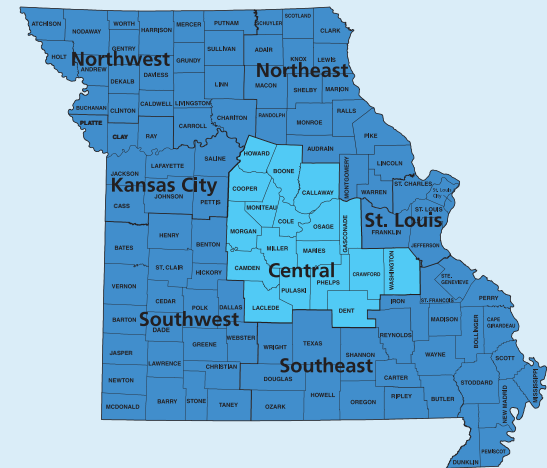
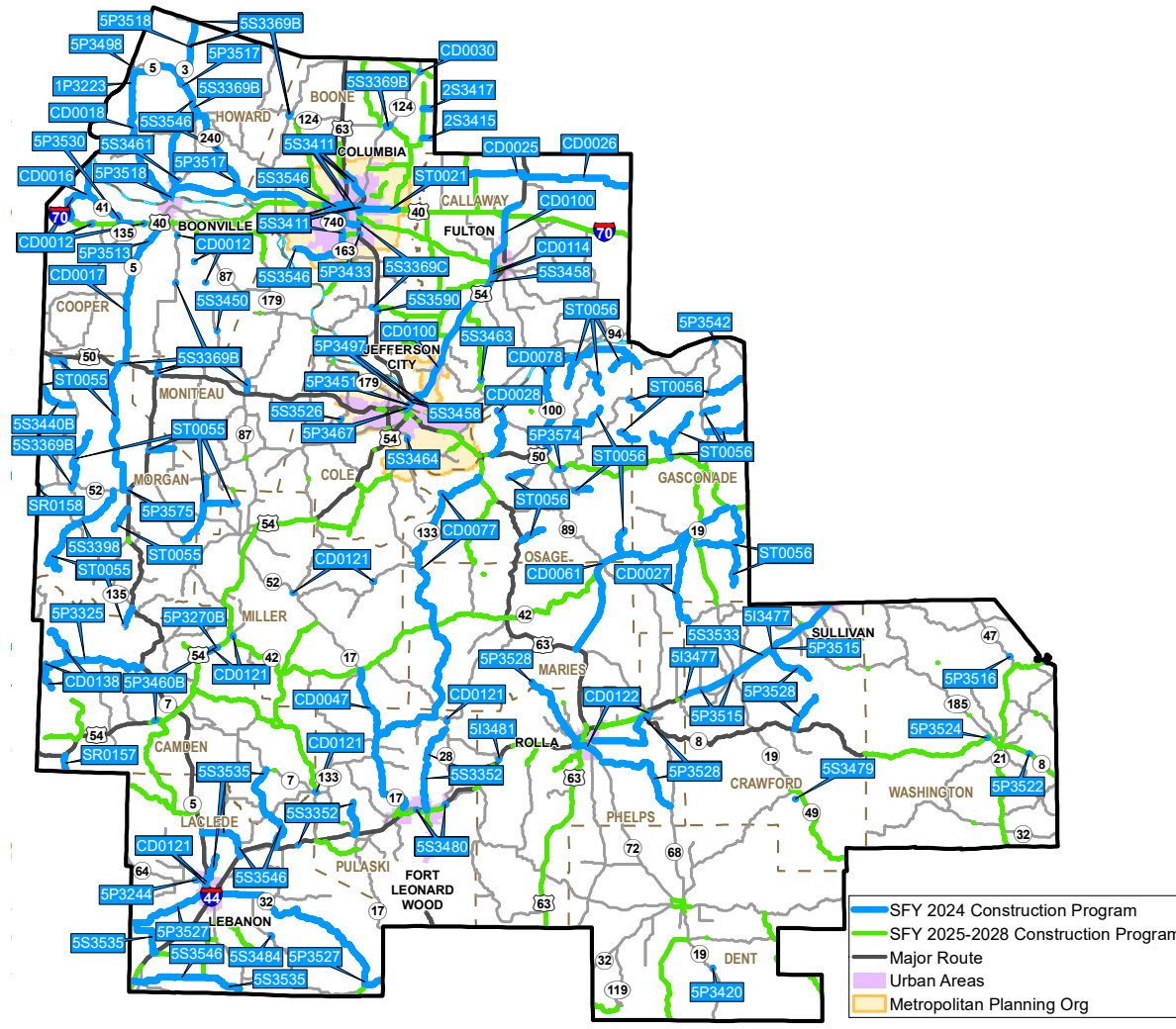
<u>District</u>	<u>Number of Projects</u>	<u>Length</u>	<u>Lane Miles</u>	<u>Number of Bridges</u>	<u>Est Total Cost(\$1000)</u>
KANSAS CITY	182	699.11	2,415.50	124	1,477,540
Other Projects*	13				24,200
Garvee Payments**	2				170,273
Totals	197				1,672,013

*Other projects are not considered Asset Management or Capital Improvement projects therefore included as total only. Other projects include such things as emergency response operations, Intelligent Transportation System (ITS) operations, and on-call work zone enforcement.

**GARVEE Payments are debt repayments for Safe and Sound, I-64 and Mississippi River Bridge. Includes programmed totals prior to fiscal year 2024.

CENTRAL DISTRICT

Contact Information



MoDOT Central District Office

1511 Missouri Blvd.
Jefferson City, MO 65102

(573) 751-7687

District Engineer:
Machelle Watkins

Fiscal Year 2024 - Construction Program

Central District

July 1, 2023 - June 30, 2024

<u>County</u>	<u>Route</u>	<u>Job Number</u>	<u>Description</u>	<u>Length</u>	<u>Lane Miles</u>	<u>Number of Bridges</u>	<u>Est Total Cost (\$1000)</u>
ASSET MANAGEMENT							
BENTON	MO 7	5P3325	Pavement resurfacing from Rte. AA to Rte. 5 in Camden County.	15.83	31.66	0	2,625
BOONE	MO 22	CD0030	Add roundabout at Rte. 124 and Rte. 151.	0.12	0.24	0	1,310
BOONE	US 63	CD0109	Signage upgrades from Randolph County line to Rte. 54, Rte. 50 to Texas County line and Rte. 54 from Hickory County line to Audrain County line.	244.04	868.42	0	781
BOONE	MO 740	5S3369C	Upgrade pedestrian facilities to address nonstandard ADA facilities in Columbia and Ashland.	6.90	32.03	0	2,243
BOONE	RT AC	5P3433	Modify interchange configuration at Rte. 63 in Columbia.	0.07	0.29	0	17,074
CALLAWAY	US 54	CD0100	Pavement resurfacing and high friction surface treatment from County Road 147 north of Kingdom City to Missouri River bridge.	31.50	130.68	0	24,247
CALLAWAY	US 54	CD0114	Add auxiliary lanes at Old Jefferson City Road in Fulton.	0.86	3.56	0	1,949
CALLAWAY	US 63	5S3458	Bridge rehabilitation over Rte. 54 includes Rte. 94, Rte. H and Rte. W. Project involves bridges A3508, A4635 and twin bridges A3539.	0.15	0.50	4	4,804
CALLAWAY	RT B	CD0026	Pavement preservation treatment from Rte. 54 to Rte. 19.	21.60	43.20	0	746
CALLAWAY	RT BB	5S3463	Bridge rehabilitation over Hillers Creek. Project involves bridge A2361.	0.10	0.20	1	837

Fiscal Year 2024 - Construction Program

Central District

July 1, 2023 - June 30, 2024

<u>County</u>	<u>Route</u>	<u>Job Number</u>	<u>Description</u>	<u>Length</u>	<u>Lane Miles</u>	<u>Number of Bridges</u>	<u>Est Total Cost (\$1000)</u>
ASSET MANAGEMENT							
CALLAWAY	RT E	CD0025	Pavement preservation treatment from Rte. DD to Rte. 54.	11.69	23.37	0	484
CAMDEN	US 54	5P3270B	Bridge painting over Lake of the Ozarks. Project involves bridge J0832.	0.37	1.11	1	342
CAMDEN	US 54	5P3460B	Bridge painting over the Grand Glaize Arm and over the Niangua River. Project involves bridges A5310 and A5753.	0.57	1.20	2	719
CAMDEN	RT T	5S3535	Pavement resurfacing from Rt 7 to I-44, Rt J from I-44 to Rt 5, Rt A from Rt 32 to I-44, Rt YY from Hemlock Rd. to Rt 5 and Outer Road 44 from I-44 to Rt 66 & Rt F from Rt BB to I-44, Rt BB from Rt F to Rt 5. Add rumblestrips on Rt F & BB \$493,000 Open Container funds.	45.55	91.58	0	6,624
CAMDEN	RT Z	CD0138	Pavement resurfacing from Cable Ridge Road to Rte. 7, Rte. NN from Rte. 7 to Green Ridge Road and Rte. DD from Coulter Drive to Rte. 7.	9.10	18.19	0	932
COLE	US 54	5P3451	Bridge washing over Missouri River. Project involves bridges A4497 and L0550.	0.35	2.09	2	225
COLE	US 54	5P3497	Add lanes north of the Missouri River Bridge and add auxiliary lanes on Rte. 94. Includes modifying interchange configuration at Rte. W and Rte. 54.	2.50	8.84	0	6,371
COLE	US 54	5P3467	Bridge rehabilitation over McCarty Street and Rte. 50. Project involves bridges A1416 and A1417.	0.29	1.23	2	2,506
COLE	RT B	5S3464	Bridge rehabilitation over Moreau River. Project involves bridge A3618.	0.25	0.50	1	390
COLE	RT D	5S3526	Bridge rehabilitation over North Moreau Creek. Project involves bridge A1470.	0.09	0.18	1	1,551

Fiscal Year 2024 - Construction Program

Central District

July 1, 2023 - June 30, 2024

<u>County</u>	<u>Route</u>	<u>Job Number</u>	<u>Description</u>	<u>Length</u>	<u>Lane Miles</u>	<u>Number of Bridges</u>	<u>Est Total Cost (\$1000)</u>
ASSET MANAGEMENT							
COOPER	MO 41	5P3530	Pavement resurfacing from Cooper County line to I-70.	11.72	23.45	0	1,592
COOPER	MO 5	5P3513	Bridge rehabilitation over Petite Saline Creek. Project involves bridge A4366.	0.10	0.20	1	541
COOPER	MO 5	CD0017	Pavement preservation treatment from I-70 to Rte. 50.	19.57	39.13	0	903
COOPER	IS 70	CD0096	Striping upgrades in Cooper, Boone and Callaway Counties.	78.03	320.08	0	746
COOPER	RT K	CD0012	Bridge painting over the Blackwater River, Dunkles Drive over I-70, I-70 over the Lamine River, Rte. B over Petite Saline Creek and Rte. U over Clarks Creek. Project involves bridges A1382, L0945, A0201, A1691, N0696 and N0697.	0.38	1.06	6	3,494
COOPER	RT K	CD0016	Pavement resurfacing from Rte. 41 to I-70.	5.79	11.57	0	875
COOPER	RT O	5S3450	Bridge rehabilitation over Moniteau Creek. Project involves bridge A1861.	0.05	0.09	1	1,106
CRAWFORD	MO 19	5P3515	Bridge rehabilitation over I-44. Includes Rte. F and Rte. H. over I-44. Project involves bridges A1191, A1383 and A1192.	0.27	0.90	3	3,159
CRAWFORD	IS 44	5I3477	Pavement resurfacing from Phelps County line to Franklin County line.	19.33	86.09	0	11,708
CRAWFORD	S OR 44	5S3533	Bridge rehabilitation over the Little Bourbeuse River. Project involves bridge A1385.	0.03	0.06	1	714

Fiscal Year 2024 - Construction Program

Central District

July 1, 2023 - June 30, 2024

<u>County</u>	<u>Route</u>	<u>Job Number</u>	<u>Description</u>	<u>Length</u>	<u>Lane Miles</u>	<u>Number of Bridges</u>	<u>Est Total Cost (\$1000)</u>
ASSET MANAGEMENT							
CRAWFORD	RT HH	5S3479	Bridge rehabilitation over Dry Creek. Project involves bridge N0898.	0.02	0.02	1	1,216
DENT	MO 19	5P3420	Bridge replacement over Gladden Creek. Project involves bridge G0537.	0.05	0.11	1	1,827
GASCONADE	MO 19	5P3542	Bridge rehabilitation over Frene Creek. Project involves bridge J0009.	0.06	0.12	1	1,580
GASCONADE	RT EE	CD0027	Pavement resurfacing from Jackson Avenue to Rte. F.	13.29	26.59	0	1,546
HOWARD	US 40	5P3518	Pavement preservation treatment from Rte. 87 to I-70 and Rte. 3 from the Randolph County line to Rte. 5.	27.02	54.15	0	1,245
HOWARD	MO 5	5P3498	Bridge replacement over Bear Creek. Project involves bridge J0007.	0.09	0.18	1	3,998
HOWARD	MO 5	5P3517	Pavement resurfacing and rumblestripes from Rte. 87 to Rte. 40 and Rte. 240 from Rte. 5 to Rte. 40.	37.78	75.62	0	8,661
HOWARD	MO 5	5S3546	Upgrade pedestrian facilities at various locations in Glasgow, Fayette, New Franklin, Stoutland, Sleeper, Conway and Columbia.	77.85	155.76	0	759
HOWARD	MO 87	CD0018	Pavement preservation treatment from Rte. 5 to Rte. 40 and Rte. 240 from Missouri River bridge to Rte. 5.	20.04	40.09	0	878
HOWARD	RT P	5S3461	Bridge rehabilitation over Bonne Femme Creek. Project involves bridge A0724.	0.06	0.12	1	910

Fiscal Year 2024 - Construction Program

Central District

July 1, 2023 - June 30, 2024

<u>County</u>	<u>Route</u>	<u>Job Number</u>	<u>Description</u>	<u>Length</u>	<u>Lane Miles</u>	<u>Number of Bridges</u>	<u>Est Total Cost (\$1000)</u>
ASSET MANAGEMENT							
LACLEDE	MO 32	5P3527	Pavement preservation treatment from Rte. P in Dallas County to Rte. 17 in Texas County.	52.17	105.40	0	1,678
LACLEDE	IS 44	5I3584	Job Order Contracting for asphalt pavement repair in Laclede, Pulaski, Phelps and Crawford Counties.	112.21	465.28	0	756
LACLEDE	IS 44	5I3586	Job Order Contracting for concrete pavement repair in Laclede, Pulaski, Phelps and Crawford Counties.	112.21	465.28	0	542
LACLEDE	IS 44	CD0103	Striping upgrades in Laclede, Pulaski, Phelps and Crawford Counties.	112.16	465.07	0	1,143
LACLEDE	MO 64	5P3244	Bridge replacement over Goodwin Hollow. Project involves bridge J0560.	0.42	0.83	1	3,500
LACLEDE	RT B	5S3484	Bridge rehabilitation over Osage Fork of the Gasconade River. Project involves bridge R0482.	0.16	0.31	1	1,856
LACLEDE	PVT RT 66	5S3322	Payment to private entity for bridge relinquishment over Gasconade River. Project involves bridge G0245.	0.14	0.00	1	318
MARIES	MO 28	CD0061	Pavement resurfacing from Rte. 63 to Rte. 50.	31.83	65.15	0	3,810
MILLER	MO 17	CD0047	Pavement preservation treatment from Rte. 42 to Rte. 66.	22.13	44.26	0	841
MILLER	MO 52	CD0121	Upgrade pedestrian facilities to comply with the ADA Transition Plan in St. Elizabeth, Tuscumbia, Osage Beach, Lebanon, Richland and Dixon.	2.47	8.94	0	1,658

Fiscal Year 2024 - Construction Program

Central District

July 1, 2023 - June 30, 2024

<u>County</u>	<u>Route</u>	<u>Job Number</u>	<u>Description</u>	<u>Length</u>	<u>Lane Miles</u>	<u>Number of Bridges</u>	<u>Est Total Cost (\$1000)</u>
ASSET MANAGEMENT							
MONITEAU	MO 87	5S3369B	Upgrade pedestrian facilities to comply with the ADA Transition Plan and address nonstandard ADA facilities in California, Tipton, Syracuse, Stover, Lone Elm, Armstrong, Roanoke, Fayette, Hallsville and Harrisburg.	5.00	9.99	0	2,297
MORGAN	MO 52	5P3575	Add roundabout and turn lanes at Fairgrounds Road to Rte. 5 and Rte. 5 from Rte. 52 to Business Park entrance.	0.48	1.10	0	3,473
MORGAN	RT DD	5S3440B	Bridge painting over Haw Creek. Project involves bridge R0592.	0.23	0.46	1	305
MORGAN	RT T	5S3398	Pavement resurfacing and signage upgrade from Rte. 52 to the end of state maintenance.	14.70	29.39	0	1,385
OSAGE	MO 100	CD0078	Pavement improvement from Rte. 50 to Rte. N.	27.60	55.20	0	3,404
OSAGE	MO 133	CD0077	Pavement improvement from Rte. 63 to Rte. 17. Includes Rte. EE from County Road 505 to Rte. 133.	51.02	102.08	0	5,656
OSAGE	US 50	5P3574	Add signalized intersection at Rte. CC in Linn.	0.80	1.92	0	3,867
OSAGE	RT A	CD0028	Pavement improvement from Main Street to Rte. 50.	8.06	16.23	0	1,308
PHELPS	IS 44	5I3481	Bridge rehabilitation over Little Piney Creek and BNSF Railway. Project involves bridge A6671.	0.00	0.46	1	640
PHELPS	MO 72	CD0122	Upgrade pedestrian facilities to address nonstandard ADA facilities including Rte. KK in St. James.	4.07	18.43	0	1,934

Fiscal Year 2024 - Construction Program

Central District

July 1, 2023 - June 30, 2024

<u>County</u>	<u>Route</u>	<u>Job Number</u>	<u>Description</u>	<u>Length</u>	<u>Lane Miles</u>	<u>Number of Bridges</u>	<u>Est Total Cost (\$1000)</u>
ASSET MANAGEMENT							
PHELPS	RT F	5P3528	Pavement preservation treatment from Rte. 72 to Rte. 68. Includes Rte. E from University Drive to end of state maintenance, Rte. BB from 0.1 mile east of Independence Drive to Rte. 68. Also includes all of Rte. H and Rte. E in Crawford County.	48.66	97.32	0	1,646
PULASKI	LP 44	5S3480	Bridge rehabilitation over I-44. Project involves bridges A0803 and twin bridges A0801.	0.20	0.64	3	2,727
PULASKI	RT Y	5S3352	Pavement resurfacing and add rumblestrips from I-44 outer road to end of state maintenance. Pavement resurfacing on Rte. W from Rte. 7 to end of state maintenance and Rte. O from Rte. 28 to end of state maintenance.	17.14	34.73	0	2,768
WASHINGTON	MO 47	5P3516	Bridge rehabilitation over Mineral Fork Creek. Project involves bridge A3775.	0.08	0.16	1	1,462
WASHINGTON	MO 8	5P3522	Bridge rehabilitation over Union Pacific Railroad. Project involves bridge A1997.	0.08	0.16	1	2,759
WASHINGTON	MO 8	5P3524	Bridge rehabilitation over Bates Creek. Project involves bridge A4741.	0.03	0.06	1	219
ASSET MANAGEMENT Projects			66		4,083.28	42	176,170

Fiscal Year 2024 - Construction Program

Central District

July 1, 2023 - June 30, 2024

		<u>Job</u>				<u>Lane</u>	<u>Number of</u>	<u>Est Total</u>
<u>County</u>	<u>Route</u>	<u>Number</u>	<u>Description</u>	<u>Length</u>	<u>Miles</u>	<u>Bridges</u>		<u>Cost</u> <u>(\$1000)</u>
CAPITAL IMPROVEMENT								
BOONE	US 63C	5S3411	Modify interchange configuration, bridge rehabilitation and pavement resurfacing at I-70. Includes pavement resurfacing on I-70, N and S Outer Road 70 East, Rte. PP, Rte. 63, Rte. 163, Rte. 763, and Loop 70. Design-Build. Project potentially involves various bridges.	20.70	86.06	4		206,150
BOONE	CST PERRY AVE	5S3590	Payment to Ashland to construct roadway extension from Ashley Lane to Industrial Drive and close Rte. 63 access at Liberty Lane. \$392,710 Cost Share funds.	0.04	0.00	0		404
CAPITAL IMPROVEMENT Projects					2	86.06	4	206,554

Fiscal Years 2025 - 2028 Construction Program

Central District

July 1, 2024 - June 30, 2028

<u>County</u>	<u>Route</u>	<u>Job Number</u>	<u>Description</u>	<u>Length</u>	<u>Lane Miles</u>	<u>Number of Bridges</u>	<u>Est Total Cost (\$1000)</u>
ASSET MANAGEMENT							
BOONE	US 63	CD0021	Bridge improvements over Rte. B and Wagon Trail Road over Rte. 63. Project involves bridges A4033, A4086 and A4087.	0.10	0.49	3	2,122
BOONE	IS 70	5I3534	Pavement improvement east of Rte. BB to Stadium Boulevard and east of Rte. 63 Connector to Callaway County line.	15.89	65.31	0	11,057
BOONE	LP 70	CD0124	Upgrade pedestrian facilities to comply with the ADA Transition Plan from I-70 Drive to Range Line Street in Columbia.	1.36	6.78	0	1,102
BOONE	S OR 70	CD0054	Pavement preservation treatment from 0.2 mile west of Rte. ZZ to Rte. 740.	2.24	4.48	0	181
BOONE	MO 763	CD0125	Upgrade pedestrian facilities to comply with the ADA Transition Plan including Rte. 163 and Rte. PP in Columbia.	6.29	29.05	0	1,694
BOONE	RT AC	CD0123	Upgrade pedestrian facilities to comply with the ADA Transition Plan in Columbia.	2.24	9.75	0	2,276
BOONE	RT B	5S3531	Bridge improvement over I-70. Project involves bridge L0286.	0.04	0.09	1	2,191
BOONE	RT E	CD0055	Pavement improvement from Rte. 124 to I-70.	13.30	27.22	0	1,767
BOONE	RT K	CD0132	Payment to Columbia to add roundabout at West Old Plank Road. \$887,850 Cost Share funds.	0.04	0.07	0	903
BOONE	RT V	CD0064	Pavement improvement from Rte. 22 to Rte. U. Includes Rte. U from Rte. V to Rte. 124.	10.36	20.73	0	1,319

Fiscal Years 2025 - 2028 Construction Program

Central District

July 1, 2024 - June 30, 2028

<u>County</u>	<u>Route</u>	<u>Job Number</u>	<u>Description</u>	<u>Length</u>	<u>Lane Miles</u>	<u>Number of Bridges</u>	<u>Est Total Cost (\$1000)</u>
ASSET MANAGEMENT							
BOONE	RT VV	CD0066	Pavement improvement from Rte. 763 to end of state maintenance. Includes Rte. PP from Kircher Road to 0.1 mile west of Black Hills Drive and Outer Road 63 from Rte. VV to 0.5 mile north of East Circle Drive.	10.96	21.92	0	1,519
BOONE	RT WW	CD0050	Pavement resurfacing from Rte. 63 to Rte. J and Rte. N from Rte. 163 to end of state maintenance.	15.61	31.70	0	2,203
BOONE	RT Y	CD0068	Pavement improvements from Rte. 63 to Rte. J.	9.13	18.23	0	481
BOONE	RT Z	CD0049	Pavement resurfacing from Gano Chance Road to I-70, Rte. HH from Rte. B to Rte. Z and Rte. OO from Rte. B to Rte. Z.	29.35	58.66	0	3,571
CALLAWAY	US 54	5P3417	Interchange improvements at I-70 in Kingdom City.	0.78	4.27	0	23,672
CALLAWAY	US 54	CD0058	Bridge improvement over Kansas City Southern Railroad and Richland Creek. Includes I-70 westbound over Auxvasse Creek and Rte. F over Rte. 54. Project involves bridges A2111, H0284, A0096 and A2296.	0.15	0.46	4	1,511
CALLAWAY	US 54	CD0059	Bridge improvement over I-70. Project involves twin bridges L0964.	0.10	0.30	2	211
CALLAWAY	IS 70	5I3529	Pavement improvement from Rte. 54 to 0.7 mile west of Rte. Z and westbound I-70 from Montgomery County line to Rte. 54.	6.60	47.23	0	6,929
CALLAWAY	RT BB	CD0041	Pavement preservation treatment from Rte. 54 to Rte. AA. Includes Rte. MM from County Road 397 to Rte. J and Rte. FF from County Road 225 to Rte. 54.	19.53	39.07	0	704
CALLAWAY	RT H	CD0073	Bridge improvement over Middle River. Project involves bridge R0417.	0.02	0.05	1	860

Fiscal Years 2025 - 2028 Construction Program

Central District

July 1, 2024 - June 30, 2028

<u>County</u>	<u>Route</u>	<u>Job Number</u>	<u>Description</u>	<u>Length</u>	<u>Lane Miles</u>	<u>Number of Bridges</u>	<u>Est Total Cost (\$1000)</u>
ASSET MANAGEMENT							
CALLAWAY	RT J	CD0029	Pavement improvement from I-70 to Rte. 54. Includes Rte. RA from Rte. J to end of state maintenance, Rte. F from Rte. J to Jefferson Street in Fulton, Rte. H from Rte. J to Rte. 54 and Rte. M from I-70 to 0.5 mile north of Rte. D.	46.66	93.69	0	6,477
CALLAWAY	CRD S SUMMIT DR	CD0072	Bridge improvement over Rte. 54. Project involves bridge A3521.	0.05	0.10	1	1,290
CAMDEN	US 54	5P3554	Pavement improvement from west of the Niangua River to Camdenton, Rte. 54 from Court Circle in Camdenton to the Osage River, Rte. 54 from Osage River to Bus. 5 in Camdenton and Rte. KK from West Osage Beach Parkway to end of state maintenance.	21.54	86.76	0	16,581
CAMDEN	MO 7	5P3538	Bridge improvement over Wet Glaize Creek south of Rte. T. Project involves bridges A1236 and A1237.	0.25	0.50	2	3,462
CAMDEN	RT A	5S3578	Pavement improvement from Rte. 54 to Rte. 7.	26.15	53.54	0	2,808
CAMDEN	RT D	5S3336	Pavement improvement and add rumblestrips from Rte. 54 to Rte. E. Includes pavement improvement on Rte. E from Rte. 5 to end of state maintenance.	28.27	56.54	0	5,175
CAMDEN	RT N	CD0099	Pavement improvement from Rte. 54 to end of state maintenance. Includes Rte. W from Rte. 54 to end of state maintenance.	11.45	22.90	0	1,347
COLE	MO 179	CD0074	Bridge improvement over Rock Creek. Project involves bridge X0035.	0.18	0.36	1	727
COLE	BU 50	CD0126	Upgrade pedestrian facilities to comply with the ADA Transition Plan in Jefferson City, Taos, Wardsville and Frankenstein.	3.30	11.65	0	1,760
COLE	S OR 50	5S3418	Intersection improvements at South Ten Mile Drive in Jefferson City.	0.27	1.08	0	1,775

Fiscal Years 2025 - 2028 Construction Program

Central District

July 1, 2024 - June 30, 2028

<u>County</u>	<u>Route</u>	<u>Job Number</u>	<u>Description</u>	<u>Length</u>	<u>Lane Miles</u>	<u>Number of Bridges</u>	<u>Est Total Cost (\$1000)</u>
ASSET MANAGEMENT							
COLE	US 50	5P3523	Bridge improvement over Vetter Lane. Includes Bolivar Street over Rte. 50. Project involves bridge A1420 and twin bridges A0722.	0.07	0.19	3	2,320
COLE	US 50	CD0106	Pavement improvement from west of Shamrock Road to east of Stoney Gap Road. Includes westbound Rte. 50 from west of Maries River to east of Mari Osa Delta Lane and from west of Osage River to Moreau River.	4.99	23.62	0	4,951
COLE	US 50	CD0140	Bridge improvements over Osage River. Project involves bridges A5552 and A0506.	0.23	0.91	2	1,007
COLE	US 54	5P3525	Bridge improvement over Bus. 50, Linden Drive, Moreau Overflow and Stadium Boulevard. Includes Madison Street Ramp over Rte. 54. Project involves bridges A1415, A1309 and twin bridges A1305, A1307 and A1672.	0.19	0.93	8	3,481
COLE	US 54	5P3560	Bridge improvement over Neighorn Branch. Project involves bridge K0760.	0.36	0.86	1	3,078
COLE	US 54	CD0139	Bridge improvement over the Missouri River. Project involves bridge A4497.	0.58	1.75	1	5,980
COLE	US 54	CD0157	Bridge improvement over Neighorn Branch. Project involves bridge G0302.	0.00	0.86	1	902
COLE	RT AA	5S3551	Bridge improvement over South Moreau Creek. Project involves bridge R0445.	0.12	0.24	1	1,317
COLE	RT E	CD0040	Pavement preservation treatment from Rte. 54 to Rte. B.	5.77	11.61	0	273
COLE	RT H	CD0043	Pavement improvement from Rte. E to end of state maintenance. Includes Rte. BB from Rte. 17 to Rte. H and Rte. CC from Rte. C to Rte. 54.	13.12	26.24	0	1,531

Fiscal Years 2025 - 2028 Construction Program

Central District

July 1, 2024 - June 30, 2028

<u>County</u>	<u>Route</u>	<u>Job Number</u>	<u>Description</u>	<u>Length</u>	<u>Lane Miles</u>	<u>Number of Bridges</u>	<u>Est Total Cost (\$1000)</u>
ASSET MANAGEMENT							
COLE	PVT OVERPASS	CD0075	Bridge removal on tri-level over Rte. 50. Project involves bridge A1418.	0.04	0.04	1	225
COOPER	MO 179	CD0051	Pavement improvement from Rte. 98 to Moniteau County line.	8.04	16.09	0	421
COOPER	MO 41	CD0062	Bridge improvement over the Lamine River. Project involves bridge A8112.	0.09	0.17	1	412
COOPER	IS 70	5I3358Z	Payback for MTFC loan to construct new Missouri River bridge at Rocheport. Total cost of \$60,739,000 with payments from SFY 2024 to SFY 2030.	4.80	19.49	1	43,385
COOPER	IS 70	CD0008	Job Order Contracting for asphalt pavement repair in Cooper, Boone and Callaway Counties.	78.02	320.07	0	611
COOPER	IS 70	CD0011	Job Order Contracting for concrete pavement repair in Cooper, Boone and Callaway Counties.	78.02	320.07	0	573
COOPER	IS 70	CD0091	Signage improvements from Saline County line to Montgomery County line and I-44 from Webster County line to Franklin County line.	190.25	785.37	0	826
COOPER	IS 70	CD0097	Striping upgrades in Cooper, Boone and Callaway Counties.	71.78	274.60	0	578
COOPER	MO 87	CD0023	Bridge improvement over Petite Saline Creek. Project involves bridge A4607.	0.06	0.11	1	784
COOPER	MO 87	CD0024	Bridge improvement over Clarks Fork Creek. Project involves bridge A4608.	0.04	0.07	1	744

Fiscal Years 2025 - 2028 Construction Program

Central District

July 1, 2024 - June 30, 2028

<u>County</u>	<u>Route</u>	<u>Job Number</u>	<u>Description</u>	<u>Length</u>	<u>Lane Miles</u>	<u>Number of Bridges</u>	<u>Est Total Cost (\$1000)</u>
ASSET MANAGEMENT							
COOPER	CRD DUNKLES DR	CD0022	Bridge improvement over I-70. Project involves bridge L0945.	0.04	0.08	1	1,685
CRAWFORD	MO 49	CD0084	Pavement improvement from Rte. 19 to Rte. 32 in Iron County.	20.08	40.16	0	823
CRAWFORD	MO 8	CD0102	Pavement improvement from west of the Washington County line to the Big River in St. Francois County.	28.21	57.09	0	9,668
CRAWFORD	CRD BEAMER LN	5S3545	Bridge improvement over I-44. Project involves bridge A2055.	0.13	0.26	1	189
CRAWFORD	RT C	5S3550	Bridge improvement over I-44. Project involves bridge A1753.	0.04	0.08	1	862
CRAWFORD	RT FF	5S3579	Bridge improvement over I-44. Project involves bridge A1853.	0.05	0.10	1	630
CRAWFORD	RT J	5S3552	Bridge improvement over Boone Creek. Project involves bridge P0020.	0.02	0.04	1	1,205
CRAWFORD	RT N	CD0037	Bridge improvement over the Meramec River. Project involves bridge A3354.	0.07	0.14	1	1,027
DENT	MO 19	CD0035	Bridge improvement over Spring Creek. Project involves bridge A4433.	0.01	0.02	1	231
DENT	MO 32	CD0129	Upgrade pedestrian facilities to comply with the ADA Transition Plan including Rte. 19 in Salem.	3.11	11.69	0	1,991

Fiscal Years 2025 - 2028 Construction Program

Central District

July 1, 2024 - June 30, 2028

<u>County</u>	<u>Route</u>	<u>Job Number</u>	<u>Description</u>	<u>Length</u>	<u>Lane Miles</u>	<u>Number of Bridges</u>	<u>Est Total Cost (\$1000)</u>
ASSET MANAGEMENT							
DENT	RT B	5S3559	Bridge improvement over Dry Creek. Project involves bridge T0582.	0.02	0.04	1	1,330
DENT	RT K	5S3564	Pavement improvement from Rte. 19 to Rte. KK. Includes Rte. J from Rte. 72 to Rte. 32.	19.14	38.27	0	2,071
GASCONADE	MO 19	CD0045	Pavement improvement from Rte. 50 to Rte. CC in Crawford County.	18.03	36.59	0	6,384
HOWARD	MO 5	5P3532	Bridge improvement over Sulphur Creek. Project involves bridge H0266.	0.03	0.06	1	593
HOWARD	MO 5	CD0110	Intersection improvements at Rte. 5 and Rte. 40 south of New Franklin.	0.30	0.59	0	1,577
LACLEDE	IS 44	CD0009	Job Order Contracting for asphalt pavement repair in Laclede, Pulaski, Phelps and Crawford Counties.	112.21	465.28	0	854
LACLEDE	IS 44	CD0010	Job Order Contracting for concrete pavement repair in Laclede, Pulaski, Phelps and Crawford Counties.	112.21	465.28	0	611
LACLEDE	IS 44	CD0104	Striping upgrades in Laclede, Pulaski, Phelps and Crawford Counties.	112.16	465.07	0	1,262
LACLEDE	S OR 44	CD0101	Bridge improvement over Bear Creek. Project involves bridge G0248.	0.12	0.24	1	195
LACLEDE	RT C	CD0048	Pavement improvement from I-44 to Rte. 5. Includes Rte. HH from Rte. 5 to end of state maintenance and Rte. PP from Rte. C to Rte. J.	21.12	42.23	0	2,436

Fiscal Years 2025 - 2028 Construction Program

Central District

July 1, 2024 - June 30, 2028

<u>County</u>	<u>Route</u>	<u>Job Number</u>	<u>Description</u>	<u>Length</u>	<u>Lane Miles</u>	<u>Number of Bridges</u>	<u>Est Total Cost (\$1000)</u>
ASSET MANAGEMENT							
LACLEDE	CRD DOVE RD	5S3562	Bridge improvement over I-44. Project involves bridge A2892.	0.10	0.19	1	912
LACLEDE	RT J	CD0056	Bridge improvement over I-44. Project includes bridge A1196.	0.09	0.19	1	1,308
MARIES	MO 42	5P3565	Bridge improvement over Fly Creek and the Maries River. Project involves bridges L0187 and A1177.	0.05	0.10	2	1,906
MARIES	RT AA	5S3543	Bridge improvement over the Maries River and over the Little Maries River. Project involves bridges A1857 and A1858.	0.08	0.16	2	1,822
MILLER	MO 42	5P3569	Pavement improvement from east of Osage Beach Parkway in Osage Beach to Rte. 28.	58.50	117.00	0	2,417
MILLER	US 54	5P3500	Pavement improvement and add guard cable from 0.4 mile east of Rte. AA to 0.4 mile east of Rte. 242. \$703,000 Open Container funds.	22.08	92.50	0	18,893
MILLER	RT C	CD0098	Pavement improvement from Rte. 17 to Rte. A.	17.15	34.30	0	1,901
MONITEAU	MO 179	CD0115	Bridge improvement over Moniteau Creek. Project involves bridge A1984.	0.12	0.24	1	1,312
MONITEAU	MO 87	CD0113	Intersection improvement at Rte. C.	0.32	0.63	0	2,249
MONITEAU	RT CC	5S3555	Bridge improvement over South Moreau Creek. Project involves bridge A1835.	0.16	0.32	1	1,039

Fiscal Years 2025 - 2028 Construction Program

Central District

July 1, 2024 - June 30, 2028

<u>County</u>	<u>Route</u>	<u>Job Number</u>	<u>Description</u>	<u>Length</u>	<u>Lane Miles</u>	<u>Number of Bridges</u>	<u>Est Total Cost (\$1000)</u>
ASSET MANAGEMENT							
MONITEAU	RT U	CD0057	Bridge improvement over Howard Creek. Project involves bridge A2358.	0.06	0.12	1	843
MORGAN	MO 5	CD0070	Bridge improvement over Gravois Creek. Project involves bridge A0146.	0.50	1.00	1	7,162
MORGAN	RT W	5S3536	Bridge improvement over Indian Creek south of Rte. AA. Project involves bridge R0605.	0.13	0.26	1	1,159
OSAGE	MO 133	CD0076	Upgrade pedestrian facilities at various locations in Meta, Linn, Newburg, Columbia, Sturgeon, Fulton, New Bloomfield, Woolridge, Blackwater and Phillipsburg.	183.81	371.79	0	2,008
OSAGE	US 50	CD0044	Pavement improvement from 0.3 mile east of Loose Creek Highway to Franklin County line.	35.76	73.89	0	15,444
OSAGE	MO 89	CD0105	Bridge improvement over Indian Creek. Project involves bridge K0214.	0.01	0.01	1	1,243
OSAGE	RT E	CD0060	Bridge improvement over Town Creek. Project involves bridge Y0198.	0.02	0.04	1	70
OSAGE	RT T	CD0042	Pavement preservation treatment from Rte. 63 to Maries county line.	11.20	22.41	0	404
OSAGE	RT T	CD0071	Bridge improvement over Loose Creek. Project involves bridge A1839.	0.03	0.06	1	686
PHELPS	IS 44	5I3561	Bridge improvement over Little Piney Creek and BNSF Railway. Project involves bridge G0418.	0.35	0.79	1	1,206

Fiscal Years 2025 - 2028 Construction Program

Central District

July 1, 2024 - June 30, 2028

<u>County</u>	<u>Route</u>	<u>Job Number</u>	<u>Description</u>	<u>Length</u>	<u>Lane Miles</u>	<u>Number of Bridges</u>	<u>Est Total Cost (\$1000)</u>
ASSET MANAGEMENT							
PHELPS	LP 44	5S3563	Bridge improvement over I-44. Project involves bridge A1259.	0.06	0.11	1	977
PHELPS	N OR 44	CD0085	Pavement improvement from Parker Street to end of state maintenance, south Outer Road 44 from Marion Drive to end of state maintenance, east Outer Road 44 from begin of state maintenance to end of state maintenance and Rte. C from MacArthur Street to east Outer Road 44.	18.03	36.07	0	2,721
PHELPS	US 63	5P3537	Bridge improvement over Little Piney Creek. Project involves bridge J0115.	0.06	0.13	1	2,390
PHELPS	US 63	CD0088	Pavement improvement from north of Rolla to Rte. CC.	30.18	85.19	0	12,575
PHELPS	MO 8	CD0033	Bridge improvement over I-44. Project involves bridges A0602 and A1869.	0.08	0.24	2	866
PHELPS	CRD 8490	5S3547	Bridge improvement over I-44. Project involves bridge A1627.	0.04	0.09	1	661
PHELPS	RT BB	CD0089	Bridge improvement over Oak Street, Olive Street and BNSF Railway. Project involves bridge A3080.	0.08	0.31	1	2,639
PHELPS	RT CC	CD0086	Pavement improvement from Rte. 63 to end of state maintenance. Includes Rte. T from I-44 to Rte. P.	7.62	15.24	0	918
PHELPS	RT D	5S3549	Bridge improvement over I-44. Project involves bridge A1634.	0.04	0.08	1	797
PHELPS	RT E	5S3541	Bridge improvement over I-44. Project involves bridge A1261.	0.04	0.08	1	208

Fiscal Years 2025 - 2028 Construction Program

Central District

July 1, 2024 - June 30, 2028

<u>County</u>	<u>Route</u>	<u>Job Number</u>	<u>Description</u>	<u>Length</u>	<u>Lane Miles</u>	<u>Number of Bridges</u>	<u>Est Total Cost (\$1000)</u>
ASSET MANAGEMENT							
PHELPS	RT HH	CD0036	Bridge improvement over Spring Creek. Project involves bridge N0668.	0.03	0.06	1	2,128
PHELPS	RT J	5S3548	Bridge improvement over I-44. Project involves bridge A1633.	0.04	0.09	1	586
PHELPS	RT V	5S3539	Bridge improvement over I-44. Project involves bridge A1296.	0.06	0.11	1	664
PULASKI	IS 44	CD0111	Add auxiliary lanes from 1 mile east of Rte. H to 0.1 mile west of Superior Road and eastbound I-44 from Superior Road to 0.7 mile west of Rte. 66 Trail.	0.76	3.04	0	8,358
PULASKI	IS 44	CD0112	Ramp improvements at westbound on-ramp at Loop 44 in St. Robert.	0.42	1.70	0	979
PULASKI	LP 44	CD0128	Upgrade pedestrian facilities to comply with the ADA Transition Plan from Ridgeview Drive to 0.2 mile east of Plattner Avenue in St. Robert and Route 17 from Summit Avenue to Lynn Street in Waynesville.	3.79	11.02	0	3,001
PULASKI	SP 44	CD0127	Upgrade pedestrian facilities to comply with the ADA Transition Plan from east of St. Robert Boulevard to the east intersection of Gateway Circle in St. Robert.	2.22	9.69	0	1,691
PULASKI	MO 7	5P3544	Bridge improvement over the Gasconade River. Project involves bridge A0843.	0.12	0.24	1	245
PULASKI	MO 7	CD0031	Bridge improvement over I-44. Project involves bridge A3051.	0.04	0.08	1	1,019
PULASKI	RT AB	CD0087	Pavement improvement from I-44 to Rte. 17. Includes Rte. Z from Rte. Y to Rte. J.	7.06	14.16	0	257

Fiscal Years 2025 - 2028 Construction Program

Central District

July 1, 2024 - June 30, 2028

<u>County</u>	<u>Route</u>	<u>Job Number</u>	<u>Description</u>	<u>Length</u>	<u>Lane Miles</u>	<u>Number of Bridges</u>	<u>Est Total Cost (\$1000)</u>
ASSET MANAGEMENT							
VARIOUS	Various	5P3487	Job Order Contracting for guard cable and guardrail repair on various routes in the northern portion of the Central District.	0.00	0.00	0	2,740
VARIOUS	Various	5P3488	Job Order Contracting for guard cable and guardrail repair on various routes in the southern portion of the Central District.	0.00	0.00	0	2,968
VARIOUS	Various	CD0004	Job Order Contracting for guard cable and guardrail repair on various routes in the northern portion of the Central District.	0.00	0.00	0	3,372
VARIOUS	Various	CD0005	Job Order Contracting for guard cable and guardrail repair on various routes in the southern portion of the Central District.	0.00	0.00	0	3,631
WASHINGTON	MO 185	5S3557	Bridge improvement over Miller Swan Brook. Project involves bridge A0761.	0.03	0.06	1	871
WASHINGTON	MO 185	CD0034	Bridge improvement over Bates Creek. Project involves bridge A0760.	0.04	0.08	1	1,165
WASHINGTON	MO 21	CD0092	Pavement improvement from Jefferson County line to Rte. 32 in Iron County.	32.23	65.23	0	10,818
WASHINGTON	MO 47	5S3540	Bridge rehabilitation over Mill Creek. Project involves bridge R0514.	0.03	0.06	1	980
WASHINGTON	MO 8	5P3558	Bridge improvement over Allen Creek, over Mid Fork Fourche a Renault and over North Fork Fourche a Renault. Project involves bridges A1437, A1438 and A1439.	0.07	0.15	3	3,026
WASHINGTON	RT C	5S3506	Bridge improvement over the Big River near Belgrade. Project involves bridge T0114.	0.06	0.11	1	2,917

Fiscal Years 2025 - 2028 Construction Program

Central District

July 1, 2024 - June 30, 2028

<u>County</u>	<u>Route</u>	<u>Job Number</u>	<u>Description</u>	<u>Length</u>	<u>Lane Miles</u>	<u>Number of Bridges</u>	<u>Est Total Cost (\$1000)</u>
ASSET MANAGEMENT							
WASHINGTON	RT T	5S3556	Bridge improvement over Big Indian Creek. Project involves bridge W0217.	0.05	0.10	1	359
WASHINGTON	RT W	CD0032	Bridge improvement over Ashley Branch. Project involves bridge R0442.	0.02	0.05	1	573
ASSET MANAGEMENT Projects			122		5,099.12	84	357,782

Fiscal Years 2025 - 2028 Construction Program

Central District

July 1, 2024 - June 30, 2028

<u>County</u>	<u>Route</u>	<u>Job Number</u>	<u>Description</u>	<u>Length</u>	<u>Lane Miles</u>	<u>Number of Bridges</u>	<u>Est Total Cost (\$1000)</u>
CAPITAL IMPROVEMENT							
CAMDEN	US 54	5P3573	Roadway improvement from Bus. 5 to city limits of Camdenton.	1.38	4.32	0	10,071
OSAGE	US 63	CD0108	Corridor improvements from Rte. 50 to County Road 611 south of Westphalia and bridge improvement over the Maries River. Project involves bridge A4322.	5.78	12.70	1	88,110
WASHINGTON	MO 47	CD0135	Railroad crossing improvements at Union Pacific Railroad 1.2 miles south of Rte. E. \$3,316,000 STBG-Rail and \$174,000 Union Pacific Railroad funds.	0.30	0.60	0	4,838
CAPITAL IMPROVEMENT Projects					17.62	1	103,019

Fiscal Years 2024 - 2028

Totals Central District

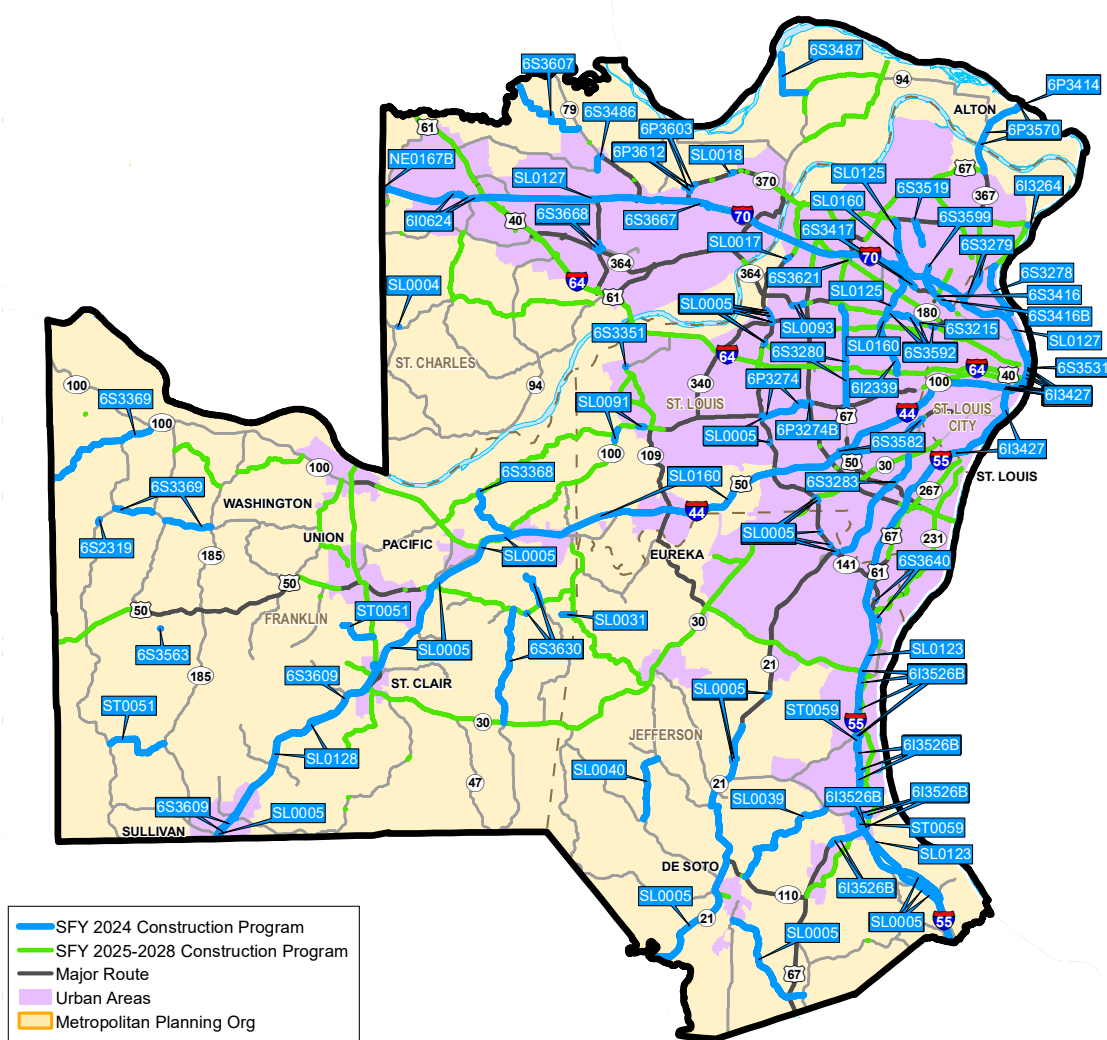
<u>District</u>	<u>Number of Projects</u>	<u>Length</u>	<u>Lane Miles</u>	<u>Number of Bridges</u>	<u>Est Total Cost(\$1000)</u>
CENTRAL	193	2,975.41	9,286.08	131	843,525
Other Projects*	2				128
Garvee Payments**	1				80,091
Totals	196				923,744

*Other projects are not considered Asset Management or Capital Improvement projects therefore included as total only. Other projects include such things as emergency response operations, Intelligent Transportation System (ITS) operations, and on-call work zone enforcement.

**GARVEE Payments are debt repayments for Safe and Sound, I-64 and Mississippi River Bridge. Includes programmed totals prior to fiscal year 2024.

ST. LOUIS DISTRICT

Contact Information



**MoDOT St. Louis
District Office**

1590 Woodlake Drive,
Chesterfield, MO 63017

(314) 453-1800

District Engineer:
Tom Blair

Fiscal Year 2024 - Construction Program

St. Louis District

July 1, 2023 - June 30, 2024

<u>County</u>	<u>Route</u>	<u>Job Number</u>	<u>Description</u>	<u>Length</u>	<u>Lane Miles</u>	<u>Number of Bridges</u>	<u>Est Total Cost (\$1000)</u>
ASSET MANAGEMENT							
FRANKLIN	IS 44	SL0128	Striping upgrades in Franklin and St. Louis Counties and St. Louis City.	69.24	402.66	0	813
FRANKLIN	N OR 44	6S3609	Pavement resurfacing, pavement repair, upgrade guardrail, signage and upgrade pedestrian facilities to comply with the ADA Transition Plan from the Crawford County line to Rte. 47, on South Outer Road from Rte. WW to Rte. AF and upgrade signals at Rte. 185 and Rte. WW.	18.43	37.02	0	6,210
FRANKLIN	RT AP	SL0031	Pavement resurfacing and replace signage from 0.1 mile west of Wayside Drive to Rte. NN.	0.75	1.50	0	206
FRANKLIN	RT CC	6S3563	Replace box culvert over branch of Big Creek. Project involves culvert R0840.	0.01	0.01	1	1,439
FRANKLIN	RT MM	6S3368	Pavement resurfacing, upgrade guardrail, curve realignment, add shoulders and extend box culverts from Rte. T to Rte. 100. Project involves culverts X0926 and X0913.	4.14	8.28	2	9,076
FRANKLIN	RT N	6S3630	Pavement resurfacing, pavement repair, upgrade guardrail and signage upgrade from Rte. O to Rte. 30, from 0.5 mile west of Hunters Run Road to Rte. O and bridge deck sealing on Rte. O over Calvey Creek. Project involves bridge A6151.	10.44	20.88	1	4,073
FRANKLIN	RT Y	6S2319	Bridge replacement over Cedar Fork Creek. Project involves bridge X0489.	0.22	0.44	1	1,902
FRANKLIN	RT YY	6S3369	Pavement resurfacing, pavement repair, upgrade guardrail and signage from Rte. Y to east of Schoenenburg Road and from Rte. C to Rte. 185 and on Rte. E from 0.5 mile east of Rte. H to Rte. 100.	14.47	28.94	0	5,663
JEFFERSON	IS 55	SL0005	Bridge deck sealing on various bridges in Franklin and Jefferson Counties. Project involves bridges on I-44 and Rte. 185 in Franklin County and bridges on I-55, Rte. 61, Rte. 21 and Rte. V in Jefferson County. Potentially on Rte. 141 in St. Louis and Jefferson Counties.	66.52	209.16	54	1,665
JEFFERSON	US 61	6S3640	Signalize intersection and add intersection turn lanes at Miller Road and St. John's Church Road.	0.34	1.70	0	3,572

Fiscal Year 2024 - Construction Program

St. Louis District

July 1, 2023 - June 30, 2024

<u>County</u>	<u>Route</u>	<u>Job Number</u>	<u>Description</u>	<u>Length</u>	<u>Lane Miles</u>	<u>Number of Bridges</u>	<u>Est Total Cost (\$1000)</u>
ASSET MANAGEMENT							
JEFFERSON	RT C	SL0040	Pavement resurfacing, pavement repair, upgrade guardrail and replace signage from Rte. B to Rte. Y.	4.66	9.32	0	1,783
JEFFERSON	RT P	SL0039	Pavement resurfacing, pavement repair, upgrade guardrail and signage upgrade from Rte. A to Rte. 110.	8.62	17.32	0	1,860
ST. CHARLES	MO 370	6P3612	Bridge rehabilitation over Premier Parkway and Salt River Road over Rte. 370. Project involves bridges A5321, A5493 and A5494. \$370,000 St. Peters funds.	0.12	0.35	3	2,774
ST. CHARLES	US 67	6P3414	Payment to IDOT for inspection of stay cables on the Clark Bridge. Project involves bridge A4278.	0.19	0.74	1	751
ST. CHARLES	US 67	6P3570	Pavement repair, pavement resurfacing from Rte. 367 to the Mississippi River bridge and outer road between Riverlands Way and the Mississippi River.	6.69	25.44	0	1,509
ST. CHARLES	IS 70	SL0127	Striping upgrades in St. Charles and St. Louis Counties and St. Louis City.	46.82	322.25	0	704
ST. CHARLES	S OR 70	6S3667	Pavement rehabilitation from west of Executive Center Parkway to Cave Springs Road.	1.21	3.85	0	565
ST. CHARLES	RT D	SL0004	Culvert replacement 0.4 mile east of Rte. T. Project involves culvert T0755.	0.02	0.04	1	1,370
ST. CHARLES	CST HUSTER RD	SL0018	Pavement resurfacing from south of Fountain Lakes Boulevard to Hayford Road.	0.57	1.14	0	244
ST. CHARLES	RT M	6S3486	Pavement resurfacing and repair from Rte. P (Pieper Road) to Rte. 79.	1.00	2.12	0	597

Fiscal Year 2024 - Construction Program

St. Louis District

July 1, 2023 - June 30, 2024

<u>County</u>	<u>Route</u>	<u>Job Number</u>	<u>Description</u>	<u>Length</u>	<u>Lane Miles</u>	<u>Number of Bridges</u>	<u>Est Total Cost (\$1000)</u>
ASSET MANAGEMENT							
ST. CHARLES	RT N	6S3668	Payment to O'Fallon to construct dual left turn lanes at Rte. K. \$645,000 Cost Share funds.	1.00	4.24	0	655
ST. CHARLES	RT V	6S3487	Rebuild pavement and signage upgrade from Rte. 94 to Canvas Back Road.	4.05	8.10	0	2,742
ST. CHARLES	RT Y	6S3607	Pavement resurfacing from Flatwoods Road to Rte. 79.	6.04	12.09	0	1,686
ST. LOUIS	MO 100	6P3274	Pavement resurfacing, upgrade pedestrian facilities to comply with the ADA Transition Plan, upgrade signals, bridge rehabilitation and bridge replacement from Rte. 141 to I-270. Project involves bridges A0960, A5016, F0181 and F0182.	3.40	22.09	4	20,075
ST. LOUIS	MO 100	SL0092	Payment to Wildwood to construct left turn lanes at Booness Lane, Woodland Meadows Drive, Hencken Road and Windy Hollow Lane. \$1,395,000 Cost Share funds.	0.57	1.34	0	1,405
ST. LOUIS	MO 100	6P3274B	Bridge rehabilitation on westbound lanes over I-270 and Des Peres Road. Project involves bridge A5682.	0.02	1.30	1	1,125
ST. LOUIS	MO 109	6S3351	Add roundabout at Rte. CC. \$3,222,000 Congestion Mitigation and Air Quality Improvement Program funds.	0.07	0.18	0	5,213
ST. LOUIS	MO 115	6S3416	Pavement resurfacing and upgrade signals, drainage and pedestrian facilities to comply with the ADA Transition Plan from Rte. U (Lucas and Hunt Road) to east of Dardenne Road.	1.29	5.53	0	6,990
ST. LOUIS	MO 115	6S3416B	Upgrade pedestrian facilities from Rte. U to the St. Louis City limits. \$1,085,764 STBG-Urban and \$272,000 Pine Lawn funds.	1.29	5.53	0	1,357
ST. LOUIS	MO 115	6S3417	Pavement resurfacing, upgrade signals, drainage and pedestrian facilities to comply with the ADA Transition Plan from I-70 to North Hanley Road and on South Outer Road 170 from Engler Avenue to Wood Avenue.	2.63	10.65	0	8,557

Fiscal Year 2024 - Construction Program

St. Louis District

July 1, 2023 - June 30, 2024

<u>County</u>	<u>Route</u>	<u>Job Number</u>	<u>Description</u>	<u>Length</u>	<u>Lane Miles</u>	<u>Number of Bridges</u>	<u>Est Total Cost (\$1000)</u>
ASSET MANAGEMENT							
ST. LOUIS	MO 141	SL0017	Drainage upgrades at Casino Center Drive intersection.	0.30	0.60	0	447
ST. LOUIS	MO 141	SL0110	Signal optimization from I-64 to Gravois Bluffs Boulevard. \$1,104,240 Congestion Mitigation and Air Quality Improvement Program funds.	11.56	76.06	0	1,382
ST. LOUIS	IS 170	6I2339	Construct access drive for St. Louis City Water north of Clayton Road.	0.05	0.15	0	202
ST. LOUIS	IS 170	SL0125	Striping upgrades from I-270 to I-64.	10.87	73.33	0	260
ST. LOUIS	IS 170	SL0160	Striping upgrades on ramps at various locations from I-270 to I-64 and on I-44 from Franklin County line to I-70.	45.88	321.61	0	2,222
ST. LOUIS	MO 21	6S3283	Pavement resurfacing, upgrade guardrail, signal and pedestrian facilities to comply with the ADA Transition Plan from Rte. 30 (Gravois Road) to the Meramec River. Project involves bridges A1156 and A1157.	8.18	40.10	2	28,838
ST. LOUIS	MO 364	SL0093	Upgrade drainage including on Rte. 364 ramp from I-270 to west of Bennington Place. \$200,000 District Operation funds.	0.00	5.12	0	1,852
ST. LOUIS	MO 366	6S3582	Pavement resurfacing and upgrade pedestrian facilities to comply with the ADA Transition Plan from 0.3 mile west of Geyer Rd. to west of Weil Ave., on Geyer Rd. from Balmagoun Ln. to Rte. 366 and bridge replacement over Gravois Creek. Project involves bridge J0228.	6.67	31.13	1	30,466
ST. LOUIS	US 67	6S3280	Pavement resurfacing, bridge replacement and upgrade pedestrian facilities to comply with the ADA Transition Plan from Rte. D (Page Avenue) to Swan Drive. Project involves bridge H0989.	7.04	32.14	1	12,124
ST. LOUIS	US 67	6S3521	Payment to Creve Coeur to signalize intersection and add turn lanes at Old Olive Street. \$1,005,000 Cost Share and \$575,100 Governor's Cost Share Program funds.	0.27	1.27	0	1,600

Fiscal Year 2024 - Construction Program

St. Louis District

July 1, 2023 - June 30, 2024

<u>County</u>	<u>Route</u>	<u>Job Number</u>	<u>Description</u>	<u>Length</u>	<u>Lane Miles</u>	<u>Number of Bridges</u>	<u>Est Total Cost (\$1000)</u>
ASSET MANAGEMENT							
ST. LOUIS	US 67	6S3621	Bridge rehabilitation over Rte. 180. Project involves bridge J0845.	0.06	0.26	1	2,333
ST. LOUIS	RT D	6S3215	Pavement resurfacing and upgrade pedestrian facilities to comply with the ADA Transition Plan from I-170 to west of Pennsylvania Avenue.	2.23	10.10	0	12,416
ST. LOUIS	RT D	6S3592	Bridge rehabilitation at various locations between Beltway Drive and Ogden Avenue. Project involves bridges A7109, A3885, A5328 and B0388.	0.42	0.42	4	2,349
ST. LOUIS	RT N	6S3519	Pavement resurfacing and upgrade pedestrian facilities to comply with the ADA Transition Plan from Dunn Road to Thoroughman Avenue.	1.71	7.25	0	6,606
ST. LOUIS	RT N	6S3599	Pavement resurfacing and upgrade pedestrian facilities to comply with the ADA Transition Plan from Hawkesbury Drive to Rte. 115 (Natural Bridge Road). \$56,882 DEMO ID MO116.	1.95	8.91	0	6,470
ST. LOUIS	Various	6P3496B	Safety improvements on various routes in St. Louis County. Design-Build. \$2,000,000 St. Louis County funds.	0.00	0.00	0	4,010
ST. LOUIS CITY	IS 270	6I3264	Payment to IDOT for bridge replacement at Chain of Rocks Bridge over the Mississippi River. Project involves bridge A0890.	0.42	1.84	1	195,963
ST. LOUIS CITY	MO 367	6S3279	Pavement resurfacing and upgrade pedestrian facilities to comply with the ADA Transition Plan from Halls Ferry Circle to I-70. \$276,605 City of St. Louis funds.	2.16	8.71	0	2,705
ST. LOUIS CITY	IS 55	6I3427	Pavement resurfacing, upgrade guardrail, upgrade pedestrian facilities to comply with the ADA Transition Plan and bridge rehabilitation from Lindbergh Blvd to I-44 and ADA at various locations on MoDOT owned right-of-way. Project involves bridges A7369, A7745 and A7746.	15.13	112.48	3	29,450
ST. LOUIS CITY	IS 55	SL0123	Striping upgrades in St. Louis City and St. Louis and Jefferson Counties.	42.69	293.60	0	932

Fiscal Year 2024 - Construction Program

St. Louis District

July 1, 2023 - June 30, 2024

<u>County</u>	<u>Route</u>	<u>Job Number</u>	<u>Description</u>	<u>Length</u>	<u>Lane Miles</u>	<u>Number of Bridges</u>	<u>Est Total Cost (\$1000)</u>
ASSET MANAGEMENT							
ST. LOUIS CITY	CST DR MARTIN LUTHER KING BRG	6S3531	Payment to IDOT for deck sealing on the Martin Luther King Bridge. Project involves bridge A4856.	0.32	0.96	1	86
ST. LOUIS CITY	RT H	6S3278	Pavement resurfacing from north of Chain of Rocks Drive to Adelaide Avenue.	3.65	18.14	0	6,499
VARIOUS	Various	6P3448	Job Order Contracting for fence repair at various locations in the St. Louis District.	0.00	0.00	0	488
VARIOUS	Various	6P3450	Job Order Contracting for guard cable repair at various locations in the St. Louis District.	0.00	0.00	0	969
VARIOUS	Various	6P3454	Job Order Contracting for concrete pavement repair at various major route locations in the St. Louis District.	0.00	0.00	0	2,260
VARIOUS	Various	6P3496	Safety improvements at various locations in the St. Louis District. Design-Build. \$12,632,000 Open Container funds.	0.00	0.00	0	44,969
VARIOUS	Various	6P3510B	Upgrade pedestrian facilities to comply with the ADA Transition Plan throughout the St. Louis District.	0.00	0.00	0	2,584
VARIOUS	Various	6P3643	Upgrade striping and signage for wrong way countermeasures at various locations in the St. Louis District.	0.00	0.00	0	1,834
VARIOUS	Various	SL0170	Job Order Contracting for asphalt pavement repair at various major route locations in the St. Louis District.	0.00	0.00	0	3,215
ASSET MANAGEMENT Projects		59			2,208.38	83	502,112

Fiscal Year 2024 - Construction Program

St. Louis District

July 1, 2023 - June 30, 2024

<u>County</u>	<u>Route</u>	<u>Job Number</u>	<u>Description</u>	<u>Length</u>	<u>Lane Miles</u>	<u>Number of Bridges</u>	<u>Est Total Cost (\$1000)</u>	
CAPITAL IMPROVEMENT								
JEFFERSON	IS 55	6I3526B	Improve capacity, pavement, bridges, safety and operations from Rte M to 1 mile south of Rte 67; safety and operations on Rte 67 from Rte 61 to Buck Creek Rd and pavement and signals on Rte A from Collins Rd to Rte 61. Design-Build. Potentially involves various bridges.	18.09	82.98	30	245,641	
ST. CHARLES	MO 370	6P3603	Add interchange flyover ramp onto westbound Salt River Road. \$6,274,309 Cost Share and \$7,499,310 St. Peters funds.	0.56	2.24	0	14,999	
ST. CHARLES	IS 70	6I0624	Road realignment from Wentzville Parkway to west of I-64/Rte. 61. Project involves bridges A4320, A4323 and A5800.	1.64	7.96	3	55,662	
ST. CHARLES	N OR 70	6I3337Z	Payback to St. Charles County for corridor improvements from Cave Springs to Fairgrounds Road, bridge rehabilitation over I-70 at Zumbuhl Road and Cave Springs Road and modify interchange configuration at First Capitol Drive. \$7,500,000 Cost Share funds.	4.15	9.52	0	7,500	
ST. CHARLES	RT K	6S3520	Payment to O'Fallon to build one way outer roads, add U-turn ramps and relocate exit ramps between Woodlawn and Rte. K. \$1,693,919 Cost Share funds.	0.54	1.75	0	1,714	
ST. CHARLES	RT Z	6P3604	Payment to Wentzville to add lanes from Interstate Drive to Perry Cate Boulevard. Project involves bridge A2314. \$3,975,000 Cost Share funds.	1.10	2.56	1	5,700	
ST. LOUIS	MO 100	SL0091	Payment to Wildwood to add J-turns at Rte. T and Pond Road. \$1,495,000 Cost Share funds.	1.19	5.02	0	1,505	
CAPITAL IMPROVEMENT Projects					7	112.02	34	332,721

Fiscal Years 2025 - 2028 Construction Program

St. Louis District

July 1, 2024 - June 30, 2028

<u>County</u>	<u>Route</u>	<u>Job Number</u>	<u>Description</u>	<u>Length</u>	<u>Lane Miles</u>	<u>Number of Bridges</u>	<u>Est Total Cost (\$1000)</u>
ASSET MANAGEMENT							
FRANKLIN	MO 100	6P3635	Pavement resurfacing from Rte. OO to 0.8 mile east of Rte. 109.	8.68	26.72	0	13,713
FRANKLIN	MO 100	6S3583B	Replace signals at Rte. AT and on South Woods Mill Road at South Outer Forty Drive in St. Louis County.	0.13	0.57	0	705
FRANKLIN	MO 100	SL0035	Pavement resurfacing, pavement repair, upgrade guardrail, replace signals, signage upgrade from 0.1 mile east of Fifth Street to 0.2 mile west of Rte. OO and on Spur 100 over I-44 and bridge rehabilitation over UP Railroad. Project involves bridges A7453 and H0353.	16.00	51.17	2	11,411
FRANKLIN	MO 30	6S3435	Pavement resurfacing, bridge replacement, upgrade guardrail and upgrade pedestrian facilities to comply with the ADA Transition Plan from I-44 North Outer Road to Rte. PP. Project involves bridges H0995 and H0994.	31.42	95.76	2	39,357
FRANKLIN	IS 44	SL0038	Pavement resurfacing, replace signage and upgrade guardrail from 0.3 mile west of Rte. 185 to Rte. 30.	14.86	61.90	0	8,466
FRANKLIN	IS 44	SL0048	Pavement resurfacing and upgrade guardrail from Rte. 100 to Viaduct Street.	4.75	29.47	0	5,150
FRANKLIN	IS 44	SL0063	Bridge rehabilitation at Rte. 50, Rte. AH and Outer Road 44. Project involves bridges L0930, A2018 and A2089.	0.13	0.40	3	952
FRANKLIN	MO 47	SL0033	Pavement resurfacing and upgrade guardrail from 0.1 mile north of Missouri Avenue to Rte. 100.	1.32	6.36	0	1,385
FRANKLIN	US 50	6P2350	Interchange improvements and upgrade lighting, signage and guardrail from 0.4 mile west of Rte. AT to I-44 and construct new bridge over Rte. 50 at I-44.	1.28	3.81	0	9,397
FRANKLIN	US 50	SL0047	Pavement resurfacing, pavement repair and upgrade guardrail from County Line Road to Rte. C and from Rte. BB to Independence Drive.	9.11	18.91	0	12,130

Fiscal Years 2025 - 2028 Construction Program

St. Louis District

July 1, 2024 - June 30, 2028

<u>County</u>	<u>Route</u>	<u>Job Number</u>	<u>Description</u>	<u>Length</u>	<u>Lane Miles</u>	<u>Number of Bridges</u>	<u>Est Total Cost (\$1000)</u>
ASSET MANAGEMENT							
FRANKLIN	US 50	SL0067	Bridge rehabilitation over the Bourbeuse River and Birch Creek and culvert rehabilitation 0.3 mile east of Old Highway 50. Project involves bridges A3961, A6361, A4047 and culvert H0388.	0.35	1.55	4	3,395
FRANKLIN	RT A	SL0049	Pavement resurfacing, pavement repair, upgrade guardrail and signage upgrade from Rte. 100 to Independence Drive.	7.67	16.26	0	2,288
FRANKLIN	RT AB	SL0050	Pavement resurfacing, pavement repair and signage upgrade from Roller Road to North Outer Road 44.	2.04	4.07	0	645
FRANKLIN	RT F	SL0034	Pavement resurfacing and upgrade guardrail from south of Watson Street to Rte. O, on Rte. O from Rte. AT to Rte. F, Rte. NN from Rte. O to Rte. 30, Tiny Ridge Way Road from Rte. NN to EOM and bridge deck sealing on Rte. O over Winch Creek. Project involves bridge A5950.	24.40	51.51	1	10,531
FRANKLIN	RT K	SL0059	Bridge rehabilitation over the Meramec River and bridge replacements over Brush Creek north of Heynes Memorial Annex and 0.8 mile south of Heynes Memorial Annex. Project involves bridges A3871, A8533 and A8534.	0.23	0.46	3	9,512
FRANKLIN	RT KK	6S3619	Pavement resurfacing and upgrade guardrail, drainage and signage from Rte. C to Rte. 185 and from Rte. 185 to Rte. 100.	10.03	20.08	0	3,696
FRANKLIN	RT PP	SL0032	Pavement resurfacing, culvert extension, pipe replacement, upgrade guardrail and replace signage from Rte. 30 to Pickles Ford Road. Project involves culvert R0261.	6.72	13.49	1	3,436
FRANKLIN	RT T	6S3611	Pavement resurfacing, pavement repair and upgrade guardrail from west junction Rte. 100 to east junction Rte. 100 and bridge deck sealing over Labadie Creek. Project involves bridge A7212.	14.98	29.95	1	6,768
FRANKLIN	RT VV	SL0068	Culvert rehabilitation on Rte. VV over Rohlfling Creek, on Rte. UU over Buesher Creek, on I-44 over branch of the Bourbeuse River and on Rte. OO over Little Fox Creek. Project involves culverts N0820, A4693, L0355 and N0351.	0.20	0.57	4	579
JEFFERSON	MO 110	SL0069	Bridge rehabilitation on Rte. 110 over Union Pacific Railroad and Joachim Creek and on Rte. 61 over Rock Creek. Project involves bridges A3616 and A4588.	0.45	1.51	2	2,645

Fiscal Years 2025 - 2028 Construction Program

St. Louis District

July 1, 2024 - June 30, 2028

<u>County</u>	<u>Route</u>	<u>Job Number</u>	<u>Description</u>	<u>Length</u>	<u>Lane Miles</u>	<u>Number of Bridges</u>	<u>Est Total Cost (\$1000)</u>
ASSET MANAGEMENT							
JEFFERSON	MO 21	SL0044	Pavement resurfacing, upgrade pedestrian facilities to comply with the ADA Transition Plan, upgrade guardrail and replace signage from Rte. B to north of the Big River and on Rte. N from Rte. 21 to Donnelly Street.	14.91	30.93	0	10,810
JEFFERSON	MO 231	SL0042	Pavement resurfacing and upgrade guardrail from the Meramec River to Rte. 61.	2.19	4.83	0	1,586
JEFFERSON	MO 30	SL0046	Pavement resurfacing, pavement repair and upgrade guardrail from 0.2 mile south of Rte. PP to 0.2 mile west of Gravois Bluffs Boulevard.	5.74	28.42	0	4,104
JEFFERSON	IS 55	6I3290	Bridge rehabilitation over the Meramec River. Project involves twin bridges A0609.	0.28	3.01	2	16,975
JEFFERSON	IS 55	6I3484	Replace structural signs from I-44 to 0.2 mile south of Rte. TT.	43.20	295.48	0	6,097
JEFFERSON	US 61	6S3289	Bridge replacement over Joachim Creek between Scenic Drive and Herky-Horine Road and slide repair north of Herky-Horine Road to Joachim Avenue. Project involves bridge K0294.	0.92	3.68	1	18,506
JEFFERSON	US 61	6S3391	Add center turn lane and pavement resurfacing from Brandon Wallace Way to 6th Street.	1.08	4.42	0	4,662
JEFFERSON	US 61	6S3399	Pavement resurfacing, upgrade guardrail and upgrade pedestrian facilities to comply with the ADA Transition Plan from Rte. 67 to Rte. M and replace culverts 0.1 mile south of Schmidt Rd. and south of Hillside Estates Dr. Project involves culverts G0511, G0512 and G0641.	10.97	45.08	3	19,074
JEFFERSON	RT CC	SL0041	Pavement resurfacing and upgrade guardrail from Rte. 67 to Rte. 110.	5.60	11.20	0	2,142
JEFFERSON	RT M	6S3652	Pavement resurfacing, upgrade guardrail, replace signage and bridge deck sealing from Rte. 21 to west of Metropolitan Boulevard and on Rte. MM from Buckeye Valley Road to Rte. 21. Project involves bridges A5581, A5582, A5417, A5418, A5415, A5416, A5634 and A5633.	7.31	29.50	8	2,872

Fiscal Years 2025 - 2028 Construction Program

St. Louis District

July 1, 2024 - June 30, 2028

<u>County</u>	<u>Route</u>	<u>Job Number</u>	<u>Description</u>	<u>Length</u>	<u>Lane Miles</u>	<u>Number of Bridges</u>	<u>Est Total Cost (\$1000)</u>
ASSET MANAGEMENT							
JEFFERSON	RT MM	6S3575	Pavement resurfacing, upgrade guardrail and replace signage from Rte. 30 to east of Buckeye Valley Road.	4.34	10.03	0	4,075
JEFFERSON	RT PP	SL0045	Pavement resurfacing, pavement repair, upgrade guardrail and replace signage from Byrnes Mill Road to Rte. 30.	2.16	4.43	0	1,155
JEFFERSON	RT T	SL0066	Bridge rehabilitation over Plattin Creek. Project involves bridge A4789.	0.10	0.20	1	466
ST. CHARLES	MO 370	6P3551	Bridge rehabilitation over Lakeside Park Drive, Cole Creek, New Town Boulevard, Elm Point Industrial Drive and Rte. 94. Project involves bridges A5308, A5309, A5322, A5323, A5326, A5327, A5116, A5123, A4999 and A5109.	0.30	2.23	10	7,892
ST. CHARLES	MO 370	6P3554	Bridge rehabilitation over the Missouri River. Project involves bridge A4557.	0.64	5.20	2	67,102
ST. CHARLES	MO 370	6P3649	Pavement resurfacing from east of Elm Point Road to I-270.	7.05	46.08	0	22,881
ST. CHARLES	E OR 61	SL0014	Pavement resurfacing from Pitman Avenue to end of state maintenance.	0.55	1.10	0	131
ST. CHARLES	US 61	6P3331	Bridge rehabilitation at Pitman Avenue, I-70, I-64 and Rte. A in Wentzville. Project involves bridges A2755, A2756, L0428, A2543, L0624, A4236 and A4237.	0.24	0.87	7	7,414
ST. CHARLES	US 61	SL0019	Intersection safety upgrades at Rte. W, North Point Prairie Road, McHugh Road and Timber Trace Drive.	3.66	15.49	0	3,077
ST. CHARLES	IS 64	6I3479	Pavement repair, pavement preservation treatment and upgrade guardrail from west of Rte. DD to Rte. 94. Potential Design-Build.	5.18	23.67	0	2,601

Fiscal Years 2025 - 2028 Construction Program

St. Louis District

July 1, 2024 - June 30, 2028

<u>County</u>	<u>Route</u>	<u>Job Number</u>	<u>Description</u>	<u>Length</u>	<u>Lane Miles</u>	<u>Number of Bridges</u>	<u>Est Total Cost (\$1000)</u>
ASSET MANAGEMENT							
ST. CHARLES	IS 64	6I3650	Replace structural signs from I-70 to the Mississippi River and on I-170 from I-270 to Eager Road.	51.95	346.23	0	8,406
ST. CHARLES	N OR 64	SL0013	Pavement resurfacing and upgrade guardrail from Warsen Avenue to Wolfrum Road, Rte. N from Spring Borough Drive to Technology Drive and on South Outer Road 64 from Prospect Road to Hickory Glen Court and from Rte. N to south of Kent Drive.	10.54	24.14	0	7,692
ST. CHARLES	N OR 64	SL0016	Bridge replacement over Peruque Creek. Project involves bridge J0991.	0.04	0.04	1	2,525
ST. CHARLES	N OR 64	SL0112	Bridge replacement over Dardenne Creek. Project involves bridge A1458.	0.04	0.07	1	2,396
ST. CHARLES	US 67	6P3636	Corridor safety improvements to potentially include J-turns and pavement resurfacing between Riverlands Way and the Missouri River.	3.00	12.24	0	18,058
ST. CHARLES	US 67	SL0088	Payback to IDOT for bridge deck sealing on the Clark Bridge over the Mississippi River. Project involves bridge A4278.	0.42	1.68	1	161
ST. CHARLES	US 67	SL0107	Bridge preventative maintenance and upgrade drainage on the Lewis Bridge. Project involves bridge A3047.	0.64	2.54	1	1,076
ST. CHARLES	MO 79	SL0015	Bridge rehabilitation at various locations on Rte. T, Rte. N, Rte. 61, I-70 and I-64. Project involves bridges A4728, A7043, A2348, A8539, A6157, A6755, A7103, A6986 and H0141.	0.05	0.49	9	1,642
ST. CHARLES	MO 94	SL0011	Pavement resurfacing and upgrade guardrail from BNSF Railway to Rte. H/J.	6.70	13.41	0	1,143
ST. CHARLES	RT D	6S3480	Pavement resurfacing and upgrade guardrail from Rte. Z to Rte. 94.	10.44	20.88	0	3,489

Fiscal Years 2025 - 2028 Construction Program

St. Louis District

July 1, 2024 - June 30, 2028

<u>County</u>	<u>Route</u>	<u>Job Number</u>	<u>Description</u>	<u>Length</u>	<u>Lane Miles</u>	<u>Number of Bridges</u>	<u>Est Total Cost (\$1000)</u>
ASSET MANAGEMENT							
ST. CHARLES	RT H	6S3480B	Pavement preservation treatment from Rte. 94 to Rte. J.	7.71	15.41	0	904
ST. CHARLES	RT J	6S3480C	Pavement preservation treatment from Common Field Street to Rte. 94.	1.03	2.06	0	123
ST. CHARLES	CST LAKE ST LOUIS BLVD	SL0118	Payment to Lake Saint Louis for pavement resurfacing, drainage improvements and to add lanes and sidewalks from north of Hawk Ridge Crossing to south of Hawk Ridge Circle. \$600,000 Cost Share funds.	0.44	1.56	0	635
ST. CHARLES	Various	6P3459	Job Order Contracting for guardrail repair at various locations in St. Charles County.	0.00	0.00	0	918
ST. CHARLES	RT W	6S3564	Bridge rehabilitation over I-70. Project involves bridge A0795.	0.04	0.04	1	496
ST. CHARLES	RT Z	SL0012	Pavement resurfacing and upgrade guardrail from Rte. N to Rte. D.	4.77	9.59	0	1,527
ST. LOUIS	MO 109	SL0077	Pavement resurfacing from Rte. CC to Rte. 100.	4.73	11.48	0	2,887
ST. LOUIS	MO 141	SL0025	Bridge rehabilitation over Rte. 370 at Taussig Avenue, West St. Louis Mills Boulevard and Rte. 141. Project involves bridges A4920, A7015 and A4919.	0.22	0.84	3	4,331
ST. LOUIS	MO 141	SL0026	Pavement resurfacing from Rte. 370 to I-70.	2.82	13.84	0	1,731
ST. LOUIS	MO 141	SL0028	Pavement resurfacing from Rider Trail South to South Riverport Drive.	1.40	7.90	0	3,126

Fiscal Years 2025 - 2028 Construction Program

St. Louis District

July 1, 2024 - June 30, 2028

<u>County</u>	<u>Route</u>	<u>Job Number</u>	<u>Description</u>	<u>Length</u>	<u>Lane Miles</u>	<u>Number of Bridges</u>	<u>Est Total Cost (\$1000)</u>
ASSET MANAGEMENT							
ST. LOUIS	MO 141	SL0078	Pavement resurfacing from 0.1 mile north of St. Luke's Hospital Road to I-64.	0.94	6.26	0	640
ST. LOUIS	MO 141	SL0121	Widen interchange ramp, add turn lane and signal optimization at I-64. \$1,717,040 Congestion Mitigation and Air Quality Improvement Program funds.	0.83	1.69	0	2,471
ST. LOUIS	IS 170	6I3567	Bridge rehabilitation over I-64 ramps, Ladue Road, Galleria Parkway, Clayton Road and Brentwood Boulevard and bridge replacement at Forest Park Parkway. Project involves bridges A2779, A2780, A2782, A2788, A2790, A8011, A8012 and A8015.	0.26	2.01	11	17,515
ST. LOUIS	IS 170	6I3572	Bridge and culvert rehab and bridge paint over Page Ave, Woodson Rd and UP Railroad. Upgrade guardrail between Lackland and Midland. Sound abatement repairs near E Sherwood. Project involves bridges A3176, A2807, A2809 and culvert A2808. \$50,000 District Operation funds.	1.01	3.61	3	15,025
ST. LOUIS	IS 170	6I3624B	Bridge replacement on ramp from eastbound I-270 to eastbound I-170. Project involves bridge A3808.	0.16	0.24	1	4,911
ST. LOUIS	MO 180	SL0179	Signal optimization from Boenker Lane to Odgen Avenue. \$1,398,704 Congestion Mitigation and Air Quality Improvement Program funds.	9.56	47.91	0	1,873
ST. LOUIS	MO 231	6S3631	Pavement resurfacing and upgrade pedestrian improvements to comply with the ADA Transition Plan from River City Casino Boulevard to Franru Lane.	2.86	11.21	0	10,455
ST. LOUIS	MO 231	6S3632	Pavement resurfacing and upgrade pedestrian facilities to comply with the ADA Transition Plan from Franru Lane to the Meramec River.	7.08	34.94	0	11,851
ST. LOUIS	IS 255	SL0074	Pavement preservation treatment from I-55 to the Mississippi River.	3.37	26.71	0	5,731
ST. LOUIS	MO 267	6S3397	Pavement resurfacing and upgrade pedestrian facilities to comply with the ADA Transition Plan from north of Lindbergh Boulevard to River City Boulevard.	3.90	17.02	0	14,256

Fiscal Years 2025 - 2028 Construction Program

St. Louis District

July 1, 2024 - June 30, 2028

<u>County</u>	<u>Route</u>	<u>Job Number</u>	<u>Description</u>	<u>Length</u>	<u>Lane Miles</u>	<u>Number of Bridges</u>	<u>Est Total Cost (\$1000)</u>
ASSET MANAGEMENT							
ST. LOUIS	IS 270	6I3580	Pavement resurfacing from Rte. 367 to Chain of Rocks Bridge.	3.21	17.52	0	3,410
ST. LOUIS	IS 270	6I3618	Culvert rehabilitation west of Rte. AC (New Halls Ferry Road). Project involves culvert J0888.	0.02	0.14	1	357
ST. LOUIS	IS 270	SL0021	Bridge replacement and rehabilitation from Rte. 367 to Lilac Avenue and pavement resurfacing, upgrade pedestrian facilities, replace signals and upgrade drainage on Dunn Road from Rte. 367 to west of Riverview Drive. Project involves bridge J0847, L0749, A0241 and J0493.	6.09	21.81	6	37,031
ST. LOUIS	IS 270	SL0022	Bridge rehabilitation over Norfolk Southern Railway, on Rte. 370 over Norfolk Southern Railway, on ramp from Missouri Bottom Road to I-270 and on Missouri Bottom Road over I-270. Project involves bridges A0170, A4898, A4899 and A4277.	0.52	2.44	4	6,992
ST. LOUIS	IS 270	SL0024	Pavement resurfacing and median barrier replacement from I-70 to I-170.	6.24	53.33	0	17,386
ST. LOUIS	IS 270	SL0053	Bridge rehabilitation over Marshall Road, Rott Road, Von Talge Road, River Sub Railroad, I-55 and ramp from I-55 to I-255. Project involves bridges A0967, A1033, A4876, A4877, A1026, A5082, A1235, A1234 and A1233.	0.40	2.32	11	18,048
ST. LOUIS	MO 30	SL0081	Pavement resurfacing from 0.2 mile west of Rte. 141 to east of Hannover Avenue and bridge deck sealing over I-270. Project involves bridge A1027.	9.06	45.23	1	6,277
ST. LOUIS	MO 340	SL0076	Pavement resurfacing from I-270 to I-170.	4.81	25.51	0	5,956
ST. LOUIS	MO 340	SL0076B	Pavement resurfacing from I-170 to Ferguson Avenue.	2.96	14.97	0	1,767
ST. LOUIS	MO 364	SL0030	Bridge rehabilitation at Page Avenue over I-270. Project involves twin bridges A1243.	0.88	6.90	2	6,566

Fiscal Years 2025 - 2028 Construction Program

St. Louis District

July 1, 2024 - June 30, 2028

<u>County</u>	<u>Route</u>	<u>Job Number</u>	<u>Description</u>	<u>Length</u>	<u>Lane Miles</u>	<u>Number of Bridges</u>	<u>Est Total Cost (\$1000)</u>
ASSET MANAGEMENT							
ST. LOUIS	MO 367	SL0117	Safety and operational improvements from I-270 to Halls Ferry Circle.	3.26	15.31	0	2,678
ST. LOUIS	MO 370	6P3615	Bridge rehabilitation over Cowmire Creek, Ferguson Lane and Missouri Bottom Road. Project involves bridges A4895, A4896, A4886 and A5006.	1.65	10.20	5	5,392
ST. LOUIS	IS 44	6S3443	Bridge replacement at various locations over I-44 from Holmes Avenue to Shrewsbury Avenue and Macklind Avenue to Nebraska Avenue. Project involves bridges A2322, A3263, A2257, A1736, A1732, A1730, A2092, A1726, A1721, A1720, A1725 and A1729.	1.08	2.82	13	41,246
ST. LOUIS	IS 44	SL0052	Bridge rehabilitation over Lindbergh Boulevard, Berry Road and Elm Avenue. Project involves twin bridges A1728, A1723 and A1715.	0.11	0.89	6	9,908
ST. LOUIS	IS 44	SL0054	Bridge rehabilitation at Central Ave, Rte. 109, Lewis Rd, Beaumont Antire Rd, 1.0 mile west of Rte. 141, Rte. 141, Maritz, Bowles Ave and Mraz Ln. Project involves bridges A3856, A0775, J0255, L0704, A3996, A3638, A1797, L0761, A4285, L0932, A4288, A8375 and A8501.	0.70	1.61	14	24,407
ST. LOUIS	IS 55	6I3565	Bridge painting from 1.2 miles east of Lindbergh Boulevard to 0.4 mile south of Arsenal Street. Project involves bridges A0607, A0591, A1057, A1076, A1276 and A1085.	7.79	64.80	9	8,362
ST. LOUIS	US 61	6S3578	Pavement resurfacing and upgrade pedestrian facilities to comply with the ADA Transition Plan from 0.1 mile north of Lindbergh Boulevard to the Meramec River. Project involves bridges A5352 and A6474.	4.45	21.07	2	18,340
ST. LOUIS	IS 64	6I3538	Bridge rehabilitation over the Missouri River. Project involves bridge A4017.	0.48	1.46	1	9,322
ST. LOUIS	US 67	6P3623	Pavement resurfacing, replace signal, upgrade guardrail and upgrade pedestrian facilities to comply with the ADA Transition Plan from Rte. 367 to Rte. AC (New Halls Ferry Road).	3.94	19.98	0	9,991
ST. LOUIS	US 67	6S3557	Pavement resurfacing and upgrade pedestrian facilities to comply with the ADA Transition Plan from I-70 to Rte. D (Page Avenue).	3.44	16.43	0	14,767

Fiscal Years 2025 - 2028 Construction Program

St. Louis District

July 1, 2024 - June 30, 2028

<u>County</u>	<u>Route</u>	<u>Job Number</u>	<u>Description</u>	<u>Length</u>	<u>Lane Miles</u>	<u>Number of Bridges</u>	<u>Est Total Cost (\$1000)</u>
ASSET MANAGEMENT							
ST. LOUIS	US 67	6S3625	Pavement resurfacing and upgrade pedestrian facilities to comply with the ADA Transition Plan from Rte. AC to Candle Light Lane.	3.80	19.72	0	11,259
ST. LOUIS	US 67	6S3669	Bridge rehabilitation over Coldwater Creek and Lynn Haven Lane. Project involves bridges A1072, A1074 and A4514.	0.16	0.73	3	7,848
ST. LOUIS	US 67	SL0029	Pavement resurfacing and upgrade signals from I-270 to Missouri Bottom Road.	1.73	11.78	0	6,946
ST. LOUIS	IS 70	6I3571	Bridge painting at I-170 interchange. Project involves bridges A2999, A3000, A3001, A3002, A3003, A3004, A3005, A3007, A3008, A4226, L0810 and A4282.	0.52	1.87	12	12,987
ST. LOUIS	IS 70	6I3617	Replace lighting at the I-270 interchange.	1.91	13.47	0	5,449
ST. LOUIS	IS 70	6I3654	Bridge replacement over I-270. Project involves bridge A0093.	0.20	1.20	1	16,557
ST. LOUIS	IS 70	SL0075	Pavement resurfacing, pavement preservation treatment and upgrade guardrail from 0.2 mile west of Goodfellow Boulevard to Kingshighway Boulevard.	2.22	15.44	0	1,480
ST. LOUIS	RT AB	6S3633	Pavement resurfacing and upgrade pedestrian facilities to comply with the ADA Transition Plan from 0.1 mile west of Rte. 141 to I-270 and bridge deck sealing over Rte. 141. Project involves bridges A7808 and A7809.	3.23	7.55	2	6,600
ST. LOUIS	RT AC	6I3573B	Bridge rehabilitation over Maline Creek. Project involves bridge A1109.	0.15	0.76	1	952
ST. LOUIS	RT AC	6S3569	Pavement resurfacing and upgrade pedestrian facilities to comply with the ADA Transition Plan from Pershall Road to north of St. Cyr Road.	2.42	12.08	0	12,072

Fiscal Years 2025 - 2028 Construction Program

St. Louis District

July 1, 2024 - June 30, 2028

<u>County</u>	<u>Route</u>	<u>Job Number</u>	<u>Description</u>	<u>Length</u>	<u>Lane Miles</u>	<u>Number of Bridges</u>	<u>Est Total Cost (\$1000)</u>
ASSET MANAGEMENT							
ST. LOUIS	RT AC	6S3648	Pavement resurfacing from Lindbergh Boulevard to 0.1 mile south of I-270.	3.30	16.90	0	8,670
ST. LOUIS	RT BA	SL0080	Pavement resurfacing from Rte. 109 north junction to Rte. 109 south junction.	3.38	6.76	0	1,795
ST. LOUIS	RT D	6S3215B	Pavement resurfacing and upgrade pedestrian facilities to comply with the ADA Transition Plan from east of Iona Avenue to west of Kienlen Avenue.	1.42	6.83	0	9,351
ST. LOUIS	RT D	6S3438	Pavement resurfacing, intersection improvements and reduce lanes from St. Louis City limits to Tucker Boulevard.	5.78	32.20	0	8,412
ST. LOUIS	RT D	6S3626	Bridge replacement over Rte. 67. Project involves bridge A0650.	0.88	4.91	1	12,276
ST. LOUIS	RT D	SL0027	Pavement resurfacing from Rte. 67 (Lindbergh Boulevard) to I-170.	3.19	16.66	0	5,424
ST. LOUIS	RP IS270E TO IS70W	SL0086	Bridge replacements at the I-270 and I-70 interchange. Project involves bridges A3764 and A3766.	0.06	0.38	2	25,640
ST. LOUIS	RP IS64E TO IS170W	6I3634	Bridge rehabilitation on ramps between I-170 and I-64. Project involves bridges A8013 and A8014.	0.24	0.51	2	1,481
ST. LOUIS	RP IS64W TO LONG RD	SL0070	Bridge replacement over I-64. Project involves bridge A2170.	0.07	0.07	1	2,831
ST. LOUIS	CST NORTH HANLEY RD	SL0023	Bridge rehabilitation over I-70. Project involves bridge A6175.	0.08	0.36	1	1,558

Fiscal Years 2025 - 2028 Construction Program

St. Louis District

July 1, 2024 - June 30, 2028

<u>County</u>	<u>Route</u>	<u>Job Number</u>	<u>Description</u>	<u>Length</u>	<u>Lane Miles</u>	<u>Number of Bridges</u>	<u>Est Total Cost (\$1000)</u>
ASSET MANAGEMENT							
ST. LOUIS	RT U	6S3655	Pavement resurfacing from West Florissant Avenue to Woodrow Avenue.	2.29	10.64	0	6,013
ST. LOUIS CITY	MO 100	SL0073	Pavement resurfacing, intersection improvements and reduce lanes from east of Yale Avenue to I-44.	6.76	34.49	0	5,530
ST. LOUIS CITY	IS 64	SL0064	Pavement resurfacing, upgrade guardrail and upgrade pedestrian facilities to comply with the ADA Transition Plan from Sarah Street to 21st Street.	2.09	14.04	0	1,207
ST. LOUIS CITY	IS 70	6I3662	Bridge washing over the Mississippi River, on Rte. 364 over the Missouri River and on I-255 over the Mississippi River. Project involves bridges A1850, A4936, A5585 and A6500. \$209,100 IDOT funds.	1.47	9.16	5	742
ST. LOUIS CITY	IS 70	SL0084	Bridge rehabilitation on the Stan Musial Veterans Memorial Bridge. Project involves bridge A6500. \$466,000 IDOT funds.	0.53	2.26	1	1,528
ST. LOUIS CITY	RT H	SL0065	Pavement resurfacing from I-270 to Hall Street.	3.54	9.36	0	3,572
ST. LOUIS CITY	CST WEBER RD	6S3442	Bridge replacement and ramp realignment on Weber Road, Loughborough Avenue over I-55, northbound I-55 ramp to Idaho Avenue and on ramp at Loughborough Avenue. Project involves bridges A0918 and A1077.	0.13	0.56	3	12,182
ST. LOUIS CITY	CST WEST FLORISSANT AVE	6S3552	Bridge rehabilitation over Terra West Belt Railroad and on Rte. 366 and Rte. 30 over the River Des Peres Drainage Channel. Project involves bridges A0482, A3208, A7167 and A7168.	0.54	1.47	4	3,119
VARIOUS	Various	6P3447	Job Order Contracting for bridge repairs at various major route locations in the St. Louis District.	0.00	0.00	1	2,515
VARIOUS	Various	6P3462	Job Order Contracting for guardrail repair at various locations in Franklin and Jefferson Counties.	0.00	0.00	0	918

Fiscal Years 2025 - 2028 Construction Program

St. Louis District

July 1, 2024 - June 30, 2028

<u>County</u>	<u>Route</u>	<u>Job Number</u>	<u>Description</u>	<u>Length</u>	<u>Lane Miles</u>	<u>Number of Bridges</u>	<u>Est Total Cost (\$1000)</u>
ASSET MANAGEMENT							
VARIOUS	Various	6P3510	Upgrade pedestrian facilities to comply with the ADA Transition Plan throughout the St. Louis District.	0.00	0.00	0	10,547
VARIOUS	Various	6P3510C	Upgrade pedestrian facilities to comply with the ADA Transition Plan throughout St. Louis District.	0.00	0.00	0	12,787
VARIOUS	Various	6P3639	Job Order Contracting for guardrail repair at various locations in St. Louis City and St. Louis County.	0.00	0.00	0	3,998
VARIOUS	Various	SL0097	Job Order Contracting for asphalt pavement improvements at various major route locations in the St. Louis District.	0.00	0.00	0	3,649
VARIOUS	Various	SL0098	Job Order Contracting for bridge repairs at various major route locations in the St. Louis District.	0.00	0.00	1	2,854
VARIOUS	Various	SL0099	Job Order Contracting for concrete pavement improvements at various major route locations in the St. Louis District.	0.00	0.00	0	2,555
VARIOUS	Various	SL0100	Job Order Contracting for fence repair at various locations in the St. Louis District.	0.00	0.00	0	551
VARIOUS	Various	SL0101	Job Order Contracting for guard cable repair at various locations in the St. Louis District.	0.00	0.00	0	1,097
VARIOUS	Various	SL0102	Job Order Contracting for guardrail repair at various locations in St. Louis City and St. Louis County.	0.00	0.00	0	4,538
VARIOUS	Various	SL0103	Job Order Contracting for guardrail repair at various locations in Franklin and Jefferson Counties.	0.00	0.00	0	1,041

Fiscal Years 2025 - 2028 Construction Program

St. Louis District

July 1, 2024 - June 30, 2028

<u>County</u>	<u>Route</u>	<u>Job Number</u>	<u>Description</u>	<u>Length</u>	<u>Lane Miles</u>	<u>Number of Bridges</u>	<u>Est Total Cost (\$1000)</u>
ASSET MANAGEMENT							
VARIOUS	Various	SL0104	Job Order Contracting for guardrail repair at various locations in St. Charles County.	0.00	0.00	0	1,041
VARIOUS	Various	SL0173	Striping upgrades at various locations in the St. Louis District.	0.00	0.00	0	2,340
VARIOUS	Various	SL0174	Striping upgrades at various locations in the St. Louis District.	0.00	0.00	0	2,490
ASSET MANAGEMENT Projects			133		2,233.29	205	992,382

Fiscal Years 2025 - 2028 Construction Program

St. Louis District

July 1, 2024 - June 30, 2028

<u>County</u>	<u>Route</u>	<u>Job Number</u>	<u>Description</u>	<u>Length</u>	<u>Lane Miles</u>	<u>Number of Bridges</u>	<u>Est Total Cost (\$1000)</u>
CAPITAL IMPROVEMENT							
FRANKLIN	MO 47	SL0082	Safety and capacity improvements from Rte. 100 to I-44 (Phase I). Potential Design-Build.	12.70	29.54	0	98,358
ST. CHARLES	US 61	SL0083	Safety and operational improvements from Lincoln County to I-64 (Phase I). Potential Design-Build.	6.04	25.12	0	49,684
ST. CHARLES	IS 64	6I3033	Capacity improvements from I-70 to Rte. K. Potential Design-Build. Project involves bridges A1456 and A6754.	9.99	43.30	2	49,101
ST. CHARLES	IS 64	SL0057	Interchange improvements at I-64 and I-70 interchange (Phase I). Project involves bridges A2031, A2543, A2755, A2756, L0428 and L0624.	6.57	33.51	6	105,139
ST. CHARLES	N OR 70	SL0119	Construct new north outer road and relocate ramps from Rte. 94 to Zumbahl Road. \$2,569,000 Cost Share and \$7,931,000 St. Charles County funds.	0.00	0.00	0	12,295
ST. CHARLES	N OR 70	SL0161	Payback to St. Charles County to construct new north outer road and relocate ramps from Rte. 94 to Zumbahl Road. \$476,000 Cost Share funds.	0.00	0.00	0	476
ST. LOUIS	IS 270	6I3020D	Add lanes and bridge replacement from Lilac Avenue to 0.1 mile west of Rte. H (Riverview Drive). Project involves bridge A0221.	1.42	5.76	1	15,209
ST. LOUIS	IS 70	SL0058	Corridor improvements from the Missouri River to Rte. 67. Potential Design-Build. Project involves various bridges.	6.97	57.31	25	65,002
ST. LOUIS CITY	IS 64	SL0087	Bridge rehabilitation and reconfigure ramps from Kingshighway to Jefferson (Partial). Project involves bridge A3651.	2.55	18.42	1	20,905
CAPITAL IMPROVEMENT Projects					212.95	35	416,169

Fiscal Years 2024 - 2028

Totals St. Louis District

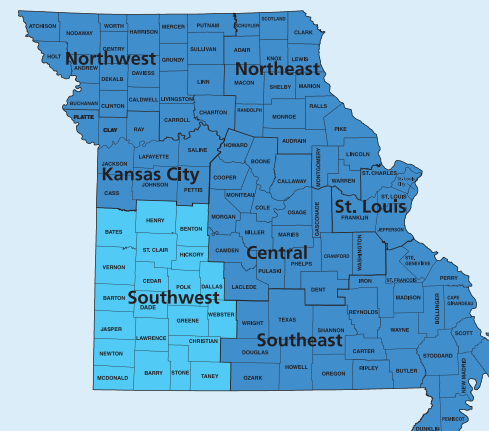
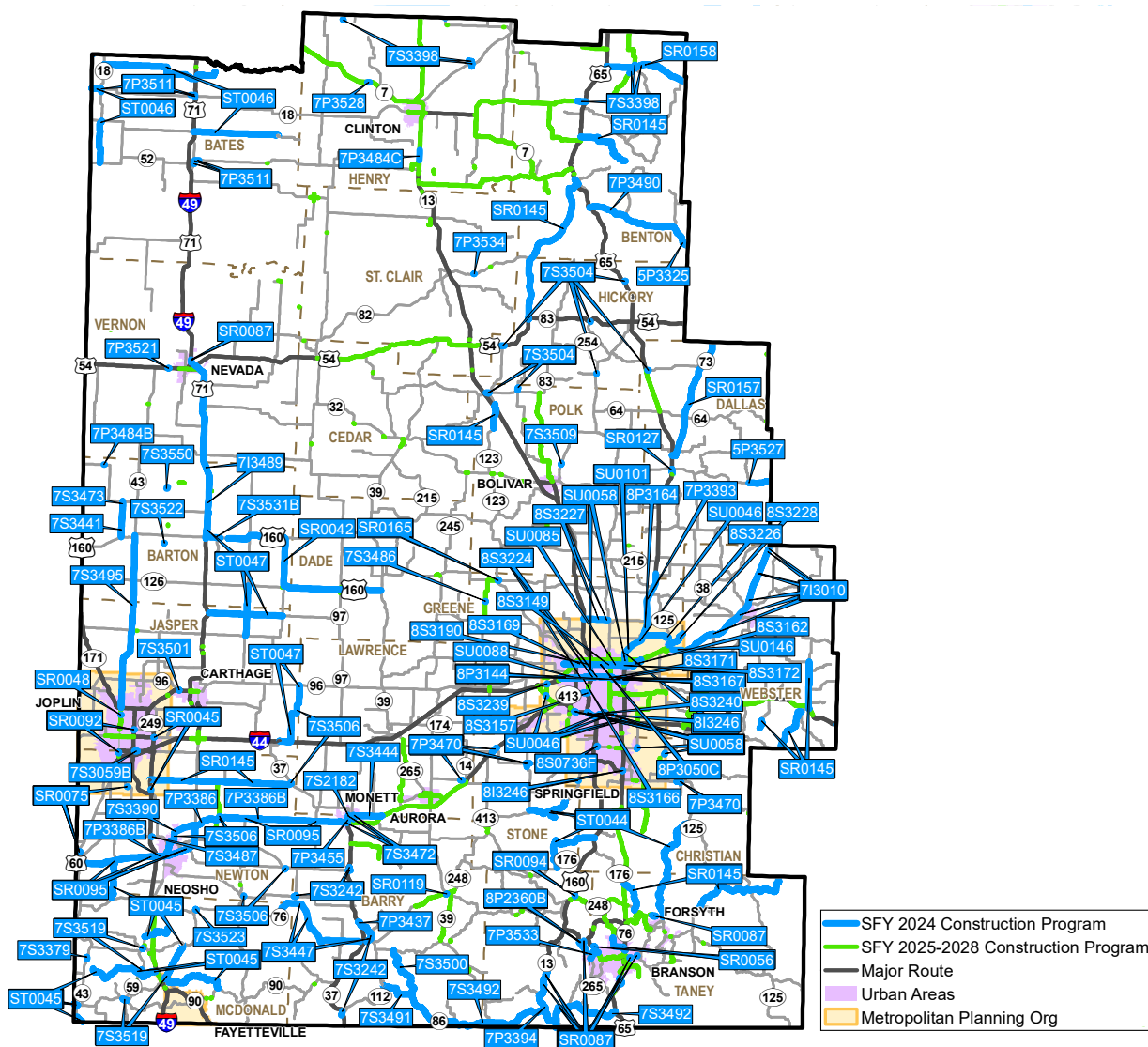
<u>District</u>	<u>Number of Projects</u>	<u>Length</u>	<u>Lane Miles</u>	<u>Number of Bridges</u>	<u>Est Total Cost(\$1000)</u>
ST. LOUIS	208	1,031.14	4,766.65	357	2,243,384
Other Projects*	34				72,326
Garvee Payments**	3				363,979
Totals	245				2,679,689

*Other projects are not considered Asset Management or Capital Improvement projects therefore included as total only. Other projects include such things as emergency response operations, Intelligent Transportation System (ITS) operations, and on-call work zone enforcement.

**GARVEE Payments are debt repayments for Safe and Sound, I-64 and Mississippi River Bridge. Includes programmed totals prior to fiscal year 2024.

SOUTHWEST DISTRICT

Contact Information



MoDOT Southwest District Office

3025 East Kearney St.
Springfield, MO 65803

(417) 895-7689

District Engineer:
Stacy Reese

Fiscal Year 2024 - Construction Program

Southwest District

July 1, 2023 - June 30, 2024

<u>County</u>	<u>Route</u>	<u>Job Number</u>	<u>Description</u>	<u>Length</u>	<u>Lane Miles</u>	<u>Number of Bridges</u>	<u>Est Total Cost (\$1000)</u>
ASSET MANAGEMENT							
BARRY	MO 248	SR0119	Bridge replacement over Flat Creek. Project involves bridge J0382.	0.08	0.17	1	3,293
BARRY	BU 37	7P3437	Pavement resurfacing from Rte. 37 to 5th Street in Cassville.	3.42	6.83	0	718
BARRY	MO 37	7P3455	Pavement resurfacing from Central Avenue to Rte. 60 in Monett. Project involves bridge A5159.	0.42	1.66	1	307
BARRY	MO 37	7S2182	Rebuild pavement and sidewalk and intersection reconfiguration on Central Ave from Cleveland St to Bond St and add roundabout at Broadway St in Monett. Design, right of way acquisition by Monett. \$2,163,000 Cost Share, \$2,786,196 Monett and \$399,826 Trans. Alt. funds.	0.68	1.45	0	5,449
BARRY	BU 60	7S3472	Upgrade pedestrian facilities to comply with the ADA Transition Plan from BNSF Railway to Bridle Lane, on Rte. 37 from Cleveland Street to Myrtle Street and on Rte. 60 from Eisenhower Street to Miller Way in Monett.	2.09	5.75	0	1,604
BARRY	MO 86	7S3492	Pavement resurfacing and add centerline rumblestrips from the Kings River to Rte. 13 in Stone County and from Rte. 13 to Rte. 65 in Taney County.	22.50	45.13	0	3,751
BARRY	MO 86	7S3500	Pavement resurfacing and add rumblestrips from Rte. 76 to the Kings River.	20.29	40.58	0	3,113
BARRY	RT C	7S3242	Upgrade pedestrian facilities to comply with the ADA Transition Plan in Purdy, on Rte. A and Rte. 86 in Wheaton, on Rte. DD in Seligman and on Bus. 37 in Cassville.	2.66	4.41	0	1,404
BARRY	RT F	7S3491	Pavement resurfacing and add rumblestrips from Rte. 112 to Rte. 86 and upgrade pedestrian facilities to comply with the ADA Transition Plan in Roaring River State Park.	5.22	10.44	0	994
BARTON	US 160	7S3531B	Upgrade pedestrian facilities to comply with the ADA Transition Plan on 12th Street in Lamar.	1.45	2.90	0	2,635

Fiscal Year 2024 - Construction Program

Southwest District

July 1, 2023 - June 30, 2024

<u>County</u>	<u>Route</u>	<u>Job Number</u>	<u>Description</u>	<u>Length</u>	<u>Lane Miles</u>	<u>Number of Bridges</u>	<u>Est Total Cost (\$1000)</u>
ASSET MANAGEMENT							
BARTON	US 160	SR0042	Pavement resurfacing and add shoulders and rumblestrips from SE 30th Lane east of Lamar to Rte. 39 south of Greenfield and extend culverts from east of Lockwood to Rte. 39 south of Greenfield. Project involves bridges H0901 and J0064.	28.77	57.56	2	6,995
BARTON	MO 43	7S3495	Pavement resurfacing from Rte. 160 to Rte. 171 in Airport Drive.	24.82	49.72	0	6,700
BARTON	RT K	7P3484B	Bridge replacement over Drywood Creek 2.8 miles east of Kansas State line (State Line Road). Project involves bridge R0141.	0.04	0.09	1	1,397
BARTON	RT NN	7S3441	Pavement resurfacing from Rte. K in Liberal to Rte. 160.	5.05	10.10	0	500
BARTON	RT NN	7S3473	Upgrade pedestrian facilities to comply with the ADA Transition Plan from Maple Street to Darwin Street in Liberal.	0.41	0.81	0	110
BARTON	RT O	7S3522	Bridge replacement over West Fork Spring River 1.3 miles south of Rte. 160. Project involves bridge N0754.	0.06	0.12	1	965
BARTON	RT W	7S3550	Replace culverts and install guardrail over Buck's Run Creek 0.7 mile south of Rte. V. Project involves bridges T1067 and T1068.	0.01	0.01	2	934
BATES	MO 18	7P3511	Upgrade pedestrian facilities to comply with the ADA Transition Plan on Rte. 18 and on Old Route 71 from Rte. 18 to Ada Street in Adrian, Rte. Y in Merwin and Loop 49, Rte. 52 and Rte. H in Butler.	2.09	2.09	0	244
BATES	IS 49	7I3515	Job Order Contracting for pavement repair from the Cass County line to Rte. 54 in Vernon County.	44.82	182.92	0	106
BATES	IS 49	SR0206	Striping upgrades from 0.5 mile south of Rtes. A/B in Archie to Rte. 54 in Nevada, from Rte. 160 in Lamar to I-44, on Rte. 7 from 0.3 mile east of Rte. B in Creighton to Rte. 13 in Clinton and on Rte. 13 from 2nd Street in Clinton to Rte. WW in Greene County.	174.10	724.26	0	1,405

Fiscal Year 2024 - Construction Program

Southwest District

July 1, 2023 - June 30, 2024

<u>County</u>	<u>Route</u>	<u>Job Number</u>	<u>Description</u>	<u>Length</u>	<u>Lane Miles</u>	<u>Number of Bridges</u>	<u>Est Total Cost (\$1000)</u>
ASSET MANAGEMENT							
BENTON	MO 52	7S3398	Upgrade pedestrian facilities to comply with the ADA Transition Plan including on Rtes. F and U in Cole Camp, Rte. C in Lincoln, Rtes. J and V in Calhoun and Rte. N in Blirstown.	5.80	11.61	0	1,197
BENTON	MO 52	SR0158	Pavement resurfacing from Rte. 65 to Haw Creek in Morgan County.	12.25	24.51	0	2,360
BENTON	MO 7	7P3490	Pavement resurfacing from Rte. 65 to Rte. AA.	15.35	30.70	0	2,714
BENTON	MO 83	SR0145	Pavement preservation treatment at various locations in the rural Southwest District.	91.93	185.68	0	3,300
CHRISTIAN	US 60	7P3470	Upgrade pedestrian facilities to comply with the ADA Transition Plan in Billings, on Rte. ZZ in Marionville, on Rte. 14 and Rte. K in Clever and on Rte. 14 and Rte. PP in Sparta.	2.94	6.80	0	441
CHRISTIAN	RT CC	8S0736F	Add roundabout at Main Street in Nixa.	0.22	0.45	0	4,224
DALLAS	US 65	SR0127	Upgrade pedestrian facilities to comply with the ADA Transition Plan from Rte. 32 to 0.1 mile south of Truman Road in Buffalo.	0.88	2.64	0	1,002
DALLAS	MO 73	SR0157	Pavement resurfacing from Rte. 54 in Camden County to Rte. 65 near Buffalo.	20.03	40.42	0	2,161
GREENE	MO 123	SR0165	Upgrade pedestrian facilities to comply with the ADA Transition Plan in Walnut Grove.	0.12	0.25	0	151
GREENE	MO 413	8S3157	Bridge replacement, add sidewalks and upgrade pedestrian facilities to comply with the ADA Transition Plan on Sunshine Street from 0.1 mile east of Scenic Avenue to Rte. 13 (Kansas Expressway) in Springfield. Project involves bridge H0945.	0.61	3.33	1	6,869

Fiscal Year 2024 - Construction Program

Southwest District

July 1, 2023 - June 30, 2024

<u>County</u>	<u>Route</u>	<u>Job Number</u>	<u>Description</u>	<u>Length</u>	<u>Lane Miles</u>	<u>Number of Bridges</u>	<u>Est Total Cost (\$1000)</u>
ASSET MANAGEMENT							
GREENE	IS 44	8I3232	Job Order Contracting for pavement repair in the urban Southwest District.	37.26	161.31	0	490
GREENE	IS 44	SU0203	Striping upgrades from 0.1 mile east of Rte. 360 to 2 miles east of Rte. 125 in Strafford, on Rte. 65 from I-44 to Rte. 60 and on Rte. 13 from Rte. WW to I-44.	37.22	173.38	0	444
GREENE	IS 44	SU0146	Rebuild pavement on the westbound lanes from 2.1 miles east of Rte. 125 to 0.7 mile east of Rte. 125 near Strafford.	1.37	2.74	0	4,708
GREENE	LP 44	8P3144	Signal upgrades at I-44, Main Avenue, Campbell Avenue, Benton Avenue, Grant Avenue, Boonville Avenue, Broadway Avenue, Boonville Avenue and Eastgate Avenue and intersection and signal upgrades at U.S. 65 in Springfield.	9.21	45.36	0	1,860
GREENE	LP 44	8P3192	Upgrade pedestrian facilities to comply with the ADA Transition Plan at various locations on Loop 44, Rte. EE, Rte. YY, Outer Road 65, Rte. 160 in Springfield, Rte. 14, Rte. CC, Rte. J and Rte. NN in Ozark, Rte. M in Nixa and Rte. OO in Strafford.	50.91	162.11	0	4,272
GREENE	LP 44	8S3166	Pavement resurfacing on Chestnut Expressway from Scenic Avenue to west of Rte. 13 (Kansas Expressway).	1.10	4.60	0	676
GREENE	LP 44	8S3167	Pavement resurfacing on Chestnut Expressway from 0.1 mile west of Bus. 65 (Glenstone Avenue) to 0.1 mile east of Eastgate Avenue and on Eastgate Avenue from 0.1 mile north of Cherry Street to 0.3 mile north of Chestnut Expressway in Springfield.	3.42	15.17	0	1,462
GREENE	LP 44	8S3224	Pavement resurfacing on Chestnut Expressway from Lullwood Avenue to Scenic Avenue and from east of Rte. 13 (Kansas Expressway) to 0.1 mile east of Delaware Avenue in Springfield.	5.16	25.92	0	2,848
GREENE	US 60	SU0058	Add high friction surface treatment on Rte. 60, Rte. 13 and Rte. 65 in Springfield, on Rte. NN and Rte. 125 in Christian County and pavement resurfacing on Rte. 60 auxiliary lanes from Kansas Expressway to Campbell Avenue in Springfield.	1.75	6.88	0	2,749
GREENE	BU 65	8S3171	Upgrade pedestrian facilities to comply with the ADA Transition Plan at various locations on Chestnut Expressway from east of Bus. 65 (Glenstone Avenue) to east of Belcrest Avenue in Springfield.	1.66	8.08	0	2,168

Fiscal Year 2024 - Construction Program

Southwest District

July 1, 2023 - June 30, 2024

<u>County</u>	<u>Route</u>	<u>Job Number</u>	<u>Description</u>	<u>Length</u>	<u>Lane Miles</u>	<u>Number of Bridges</u>	<u>Est Total Cost (\$1000)</u>
ASSET MANAGEMENT							
GREENE	US 65	7P3393	Pavement resurfacing on northbound lanes from Rtes. KK and A to north of Rte. AA in Dallas County.	7.00	14.47	0	1,334
GREENE	US 65	8I3246	Bridge rehabilitations northbound over S. Dry Sac Creek, Republic Road over Rte. 60 in Springfield, Rte. 14 over Rte. 65 in Ozark and Rte. M over McCaferty Branch. Project involves bridges A3361, A4181, A3109 and A3514.	0.22	0.87	4	1,542
GREENE	US 65	8P3164	Pavement resurfacing on northbound lanes from north of I-44 in Springfield to Rtes. KK and A.	6.59	13.24	0	2,253
GREENE	US 65	SU0046	Bridge deck sealing over County Rd. 197, James River and Rte. 60 (James River Freeway), Bus. 65 (Glenstone Ave.) and National Ave. over James River Freeway in Springfield and Rte. MM over Rte. 360 in Republic. Involves bridges A3360, A7550, A2072, A4175, A4177 and A5907.	0.29	1.02	6	3,564
GREENE	US 65	SU0101	Add J-turn at Bluegrass Road (County Road 94). \$840,000 Open Container funds.	0.19	0.77	0	3,381
GREENE	MO 744	8P3050C	Pavement resurfacing on Kearney Street from Rte. 13 (Kansas Expressway) to Loop 44 (Glenstone Avenue).	2.64	13.45	0	795
GREENE	MO 744	8S3149	Upgrade pedestrian facilities to comply with the ADA Transition Plan on Kearney Street at various locations between Rte. 13 (Kansas Expressway) and Loop 44 (Glenstone Avenue) in Springfield.	2.69	13.49	0	2,879
GREENE	MO 744	8S3162	Pavement resurfacing from east of Loop 44 (Glenstone Avenue) to Mulroy Road and on Mulroy Road from Rte. OO to I-44.	4.66	17.23	0	1,646
GREENE	MO 744	8S3169	Pavement resurfacing on Kearney Street from Springfield-Branson National Airport to west of Rte. 13 (Kansas Expressway) in Springfield.	3.73	15.07	0	908
GREENE	MO 744	8S3172	Upgrade pedestrian facilities to comply with the ADA Transition Plan at various locations on Kearney Street from east of Loop 44 (Glenstone Avenue) to LeCompte Road.	2.44	12.14	0	2,266

Fiscal Year 2024 - Construction Program

Southwest District

July 1, 2023 - June 30, 2024

<u>County</u>	<u>Route</u>	<u>Job Number</u>	<u>Description</u>	<u>Length</u>	<u>Lane Miles</u>	<u>Number of Bridges</u>	<u>Est Total Cost (\$1000)</u>
ASSET MANAGEMENT							
GREENE	MO 744	SU0085	Add lanes and modify signals on Kearney Street from Springfield-Branson National Airport to LeCompte Avenue.	9.05	42.10	0	2,272
GREENE	MO 744	8S3190	Upgrade pedestrian facilities to comply with the ADA Transition Plan on Kearney Street from Rte. 160 (West Bypass) to Rte. 13 (Kansas Expressway) in Springfield.	1.94	9.74	0	2,524
GREENE	RT C	8S3226	Pavement resurfacing from Rte. 65 to Rte. 125 north of Strafford.	3.67	7.35	0	392
GREENE	RT DD	8S3228	Pavement resurfacing from Rte. 125 in Strafford to the Webster County line.	2.75	5.50	0	299
GREENE	RT MM	8S3239	Add signals at ramps and reconfigure lanes at I-44.	0.12	0.25	0	1,399
GREENE	CST REPUBLIC ST	8S3240	Bridge rehabilitation over Rte. 60 (James River Freeway) 0.5 mile east of Rte. 13 (Kansas Expressway) in Springfield. Project involves bridge A4184.	0.08	0.39	1	1,189
GREENE	RT V	7S3486	Bridge replacement over Clear Creek north of Ash Grove. Project involves bridge T0493.	0.06	0.12	1	3,069
GREENE	RT WW	8S3227	Pavement resurfacing and add shoulders from Rte. 13 to Rte. H.	3.52	7.01	0	778
HENRY	MO 13	7P3484C	Bridge replacement on southbound bridges over Deepwater Creek and Menson Creek near Deepwater. Project involves bridges A0488 and A0489.	1.40	2.81	2	16,008
HENRY	MO 7	7P3528	Bridge replacements on the southbound bridges over Big River Overflow. Project involves bridges A3700 and A3701.	0.38	0.77	2	4,747

Fiscal Year 2024 - Construction Program

Southwest District

July 1, 2023 - June 30, 2024

<u>County</u>	<u>Route</u>	<u>Job Number</u>	<u>Description</u>	<u>Length</u>	<u>Lane Miles</u>	<u>Number of Bridges</u>	<u>Est Total Cost (\$1000)</u>
ASSET MANAGEMENT							
HICKORY	RT P	7S3504	Upgrade pedestrian facilities to comply with the ADA Transition Plan in Cross Timbers, Flemington, Hermitage, Humansville, Pittsburg, Urbana, Weaubleau and various Frisco Highline Trail crossings in Polk County.	1.66	3.33	0	2,297
JASPER	MO 43	SR0048	Replace signal on Main Street Road at Fountain Road in Airport Drive.	0.02	0.11	0	519
JASPER	IS 44	SR0201	Striping upgrades from 1 mile east of Prigmor Avenue in Joplin to Rte. 360 in Greene County and on the eastbound lanes from 2 miles east of Rte. 125 to 3 miles east of Sampson Road in Webster County and on I-49 from Rte. 175 in Newton County to Rte. EE near Pineville.	99.99	369.19	0	824
JASPER	MO 96	7S3501	Bridge replacement over Rte. 171 west of Carthage. Project involves bridge A3227.	0.08	0.16	1	4,244
LAWRENCE	BU 60	7S3444	Pavement resurfacing and add rumblestrips from Rte. H in Monett to Rte. 60.	4.06	9.10	0	903
MCDONALD	MO 43	7S3379	Bridge replacement and streambank stabilization over the Elk River. Project involves bridge A0826.	0.33	0.66	1	5,431
MCDONALD	IS 49	7I3517	Job Order Contracting for pavement repair from Rte. 59 to Arkansas State line.	15.98	67.36	0	154
MCDONALD	IS 49	SR0205	Striping upgrades from Rte. EE near Pineville to the Arkansas State line.	7.81	34.12	0	100
MCDONALD	MO 59	7S3519	Upgrade pedestrian facilities to comply with the ADA Transition Plan in Lanagan and on Rte. 90 in Noel, Rte. W in Pineville and Rte. 76 in Anderson.	1.23	2.45	0	902
MCDONALD	MO 76	7S3447	Pavement resurfacing and add rumblestrips from Rte. U to 0.2 mile east of Old Exeter Road and on Bus. 37 (Main Street) from east of County Road 2182 to 5th Street in Cassville.	16.73	34.04	0	3,539

Fiscal Year 2024 - Construction Program

Southwest District

July 1, 2023 - June 30, 2024

<u>County</u>	<u>Route</u>	<u>Job Number</u>	<u>Description</u>	<u>Length</u>	<u>Lane Miles</u>	<u>Number of Bridges</u>	<u>Est Total Cost (\$1000)</u>
ASSET MANAGEMENT							
MCDONALD	RT C	7S3523	Bridge rehabilitation over Indian Creek. Project involves bridge R0567.	0.23	0.47	1	985
NEWTON	MO 43	SR0075	Replace culverts from Thurman Street to Cleveland Street in Seneca and at Rte. NN 0.1 mile north of Freeburg Road. Project involves culverts T1059, T1060, T1061 and T1062.	0.07	0.12	4	1,428
NEWTON	MO 43	SR0092	Add turn lanes on Main Street at 34th Street and modify signals and intersection islands at Loop 49 (Range Line Road) and Rte. TT (Newman Road) in Joplin.	0.19	0.90	0	1,211
NEWTON	IS 44	7I3514	Job Order Contracting for pavement repair from the Oklahoma State line to Rte. 360 in Greene County.	69.11	286.40	0	490
NEWTON	IS 44	SR0204	Striping upgrades from the Oklahoma State line to 1 mile east of Prigmor Avenue in Joplin and on I-49 from I-44 west junction in Joplin to Rte. 175.	21.55	89.29	0	260
NEWTON	IS 49	SR0045	Bridge rehabilitations over Shoal Creek and on Rte. 66 over Rte. 249 in Duenweg. Project involves bridges A5224, A5225 and A6147.	0.18	0.82	3	1,598
NEWTON	BU 60	7S3390	Pavement resurfacing from Rtes. 60 and 59 north junction 2.2 miles west of Granby to Rtes. 60 and 59 south junction in Neosho. Project involves bridge J0623.	7.00	20.68	1	1,490
NEWTON	US 60	7P3386	Pavement resurfacing and bridge rehabilitations from the Oklahoma State line to Rte. 37 in Monett. Project involves bridges A0333, A0334 and A4961.	41.77	87.12	3	9,545
NEWTON	US 60	7P3386B	Concrete pavement repairs from 0.1 mile east of I-49 to Rte. 59 in Neosho and from 0.8 mile west of Rtes. W and M to Vixen Road east of Granby.	5.90	12.34	0	343
NEWTON	US 60	SR0095	Add roundabout at Rte. HH in Neosho and at Rte. 97 in Yonkerville and add turn lanes at Rtes. M/W, Y and CC, Hammer Road and Oak Ridge Drive. \$2,624,000 Open Container funds.	0.52	1.23	0	8,526

Fiscal Year 2024 - Construction Program

Southwest District

July 1, 2023 - June 30, 2024

<u>County</u>	<u>Route</u>	<u>Job Number</u>	<u>Description</u>	<u>Length</u>	<u>Lane Miles</u>	<u>Number of Bridges</u>	<u>Est Total Cost (\$1000)</u>
ASSET MANAGEMENT							
NEWTON	MO 86	7S3487	Add roundabout on Loop 49 at Hammer Road. Design, right of way acquisition and inspection by Neosho. \$843,947 Neosho and \$1,159,696 Cost Share funds.	0.10	0.50	0	2,025
NEWTON	RT T	7S3506	Upgrade pedestrian facilities to comply with the ADA Transition Plan in Fairview and on Rtes. E and 60 in Granby, Bus. 60 in Neosho, Rte. A in Stella, Rte. 37 in Wentworth and Rte. U in La Russell.	3.38	10.04	0	1,209
POLK	RT D	7S3509	Bridge rehabilitation over Piper Creek 2 miles north of Bolivar. Project involves bridge A2638.	0.16	0.32	1	812
ST. CLAIR	MO 82	7P3534	Bridge rehabilitation over Truman Reservoir. Project involves bridge A4070.	0.10	0.21	1	867
STONE	MO 13	7P3394	Pavement resurfacing from south of the Kimberling City Bridge to the Arkansas State line in Blue Eye.	11.09	22.17	0	1,856
STONE	MO 13	SR0094	Add roundabout at Rte. 160 near Reeds Spring.	0.09	0.22	0	1,471
STONE	MO 76	8P2360B	Payback to Silver Dollar City to add lanes and replace signal at Indian Point Road. Design, right-of-way acquisition and construction by Silver Dollar City. \$1,192,033 Cost Share funds.	0.63	2.07	0	1,315
TANEY	MO 248	SR0056	Upgrade pedestrian facilities to comply with the ADA Transition Plan from Branson Commerce Parkway to Rte. 65 and on Rte. 376 from Rte. 265 to Old Shepherd's Trail.	6.36	25.81	0	3,644
TANEY	MO 376	7P3533	Pavement resurfacing from Rte. 265 to Shepherd of the Hills Expressway in Branson.	1.74	8.69	0	1,129
TANEY	MO 76	SR0087	Add high friction surface treatment including Rte. 76 east of Branson, Rte. 265 in Branson, Rte. 65 in Hollister, Rtes. 13 and 86 in Stone County, I-49 in Nevada and Rte. 59 in McDonald County. \$307,000 Open Container funds.	5.46	13.94	0	2,781

Fiscal Year 2024 - Construction Program

Southwest District

July 1, 2023 - June 30, 2024

<u>County</u>	<u>Route</u>	<u>Job Number</u>	<u>Description</u>	<u>Length</u>	<u>Lane Miles</u>	<u>Number of Bridges</u>	<u>Est Total Cost (\$1000)</u>
ASSET MANAGEMENT							
VARIOUS	Various	7I3467	Job Order Contracting for bridge repairs at various locations in the rural Southwest District.	0.00	0.00	1	2,084
VARIOUS	Various	8P3234	Job Order Contracting for bridge repairs at various locations in the urban Southwest District.	0.00	0.00	1	254
VARIOUS	Various	SR0117	Job Order Contracting for concrete repairs in the rural Southwest District.	0.00	0.00	0	1,102
VARIOUS	Various	SU0118	Job Order Contracting for concrete repairs in the urban Southwest District.	0.00	0.00	0	749
VERNON	IS 49	7I3489	Pavement resurfacing from Rte. 54 in Nevada to Rte. 160 in Lamar.	25.35	103.90	0	19,723
VERNON	IS 49	7I3516	Job Order Contracting for pavement repair from Rte. 54 in Vernon County to I-44 in Jasper County.	55.94	231.03	0	370
VERNON	US 54	7P3521	Bridge rehabilitation over Little Dry Wood Creek west of Nevada. Project involves twin bridges A2948.	0.09	0.35	2	2,710
WEBSTER	IS 44	7I3010	Pavement resurfacing from 2.8 miles east of Rte. 125 in Strafford to 2 miles west of Rtes. J and Y in Conway, realign curve 3.5 miles east of Rte. 125 in Strafford and extend exit ramps at Rte. B, Rte. 38, Sampson Road and Conway Rest Area.	20.23	80.95	0	25,820
WEBSTER	IS 44	7I3510	Job Order Contracting for pavement repair in Webster County.	20.76	85.51	0	250
ASSET MANAGEMENT Projects			99		3,842.30	45	256,925

Fiscal Year 2024 - Construction Program

Southwest District

July 1, 2023 - June 30, 2024

<u>County</u>	<u>Route</u>	<u>Job Number</u>	<u>Description</u>	<u>Length</u>	<u>Lane Miles</u>	<u>Number of Bridges</u>	<u>Est Total Cost (\$1000)</u>
CAPITAL IMPROVEMENT							
JASPER	RT FF	7S3059B	Relocate Davis Boulevard intersection and add signal on 32nd Street in Joplin.	0.40	2.00	0	3,111
CAPITAL IMPROVEMENT Projects					2.00	0	3,111

Fiscal Years 2025 - 2028 Construction Program

Southwest District

July 1, 2024 - June 30, 2028

<u>County</u>	<u>Route</u>	<u>Job Number</u>	<u>Description</u>	<u>Length</u>	<u>Lane Miles</u>	<u>Number of Bridges</u>	<u>Est Total Cost (\$1000)</u>
ASSET MANAGEMENT							
BARRY	US 60	SR0021	Pavement resurfacing, add roundabout at County Road 1100 and add turn lanes at County Roads 1160, 1180, 1200, 1235, 1247, 1250, 2000 and 2210 from Rte. 37 in Monett to Rte. 14 in Marionville.	18.74	49.25	0	14,589
BARRY	RT BB	7S3493	Pavement resurfacing from Rte. 37 to County Road 2060.	5.77	11.53	0	784
BARTON	US 160	SR0002	Bridge replacement over North Fork Spring River north of Golden City. Project involves bridge H0901.	0.06	0.12	1	2,619
BARTON	RT V	SR0096	Bridge replacement and road realignment over Little Drywood Creek 4.4 miles west of I-49. Project involves bridge P0343.	0.70	1.40	1	4,442
BATES	IS 49	7P3485	Bridge improvements on various routes including Benton, Cedar, Henry, St Clair and Vernon Counties. Potential Design-Build. Involves bridges A3694;A6930;H0258;J0534;K0232;L0179;R0272;S0979;T0467; X0190;X0742;A0490. Potential bridges A2135;A2620;A2820;P0210;A0842;A4071.	0.65	1.40	18	35,202
BATES	MO 52	SR0081	Replace railroad underpass on Fort Scott Street in Butler.	0.10	0.19	0	18,213
BENTON	MO 7	SR0062	Bridge rehabilitation over Truman Reservoir. Project involves bridge A3465.	0.41	0.81	1	343
BENTON	MO 7	SR0109	Add roundabout at Rte. 65 south junction and safety signage at various locations from Rte. 65 to 0.3 mile east of Rte. AA.	15.76	31.65	0	1,795
BENTON	MO 7	SR0110	Add roundabout at Cold Spring Avenue, add pedestrian signal at Main Street in Warsaw and add safety signage at various locations from 0.3 mile west of Rte. C to Rte. 65 in Warsaw.	20.90	41.95	0	2,182
BENTON	RT KK	SR0108	Pavement resurfacing and add shoulders from Rte. 7 to end of route and on Rte. Z from Rte. 13 to Rte. 7.	20.64	41.29	0	5,062

Fiscal Years 2025 - 2028 Construction Program

Southwest District

July 1, 2024 - June 30, 2028

<u>County</u>	<u>Route</u>	<u>Job Number</u>	<u>Description</u>	<u>Length</u>	<u>Lane Miles</u>	<u>Number of Bridges</u>	<u>Est Total Cost (\$1000)</u>
ASSET MANAGEMENT							
BENTON	RT P	SR0111	Pavement resurfacing on Rte. P from Rte. ZZ to Rte. 65 and Main Street from 1st Street to 3rd Street in Ionia, Rte. F from Rte. 52 to end of state maintenance and Rte. U from Whiteman Road to Rte. 52 in Cole Camp.	15.60	31.20	0	2,141
BENTON	RT T	SR0108B	Pavement resurfacing and add shoulders from Rte. C to Rte. 65.	9.20	18.41	0	2,728
CEDAR	MO 32	7P3397	Upgrade pedestrian facilities to comply with the ADA Transition Plan on East Street/West Street and Rte. 39 (South Street) in Stockton.	1.28	2.66	0	567
CEDAR	MO 32	SR0059	Road realignment at Rte. CC, County Road 1350 and 2.3 miles west of Bolivar, bridge replacement over Barren Creek and add turn lanes at Rte. 245 and Rte. 123. Project involves bridge H0021.	1.56	3.11	1	9,119
CEDAR	US 54	SR0033	Pavement resurfacing from 0.1 mile east of Rte. 32 in El Dorado Springs to Rte. MM.	25.07	50.22	0	7,539
CHRISTIAN	MO 125	SU0103	Add safety signage 0.1 mile north of Lindenlure Drive.	0.13	0.26	0	45
CHRISTIAN	RT CC	8S0736E	Intersection improvements at 22nd Street in Ozark. Project involves culvert A3861.	0.18	0.38	1	4,223
CHRISTIAN	RT EE	SR0061	Safety improvements at various locations from Rte. 160 in Highlandville to Rte. 65 and add roundabout at Rte. 160.	3.71	7.55	0	10,928
CHRISTIAN	RT J	8S3245	Ramp and intersection improvements at Rtes. CC and J and bridge rehabilitation on eastbound bridge over Rte. 65 in Ozark. Project involves bridge A3860.	0.06	0.91	1	918
CHRISTIAN	RT W	SR0041	Pavement resurfacing from 0.1 mile south of Timbercrest Road to end of state maintenance.	7.05	14.10	0	935

Fiscal Years 2025 - 2028 Construction Program

Southwest District

July 1, 2024 - June 30, 2028

<u>County</u>	<u>Route</u>	<u>Job Number</u>	<u>Description</u>	<u>Length</u>	<u>Lane Miles</u>	<u>Number of Bridges</u>	<u>Est Total Cost (\$1000)</u>
ASSET MANAGEMENT							
CHRISTIAN	RT W	SU0012	Pavement resurfacing from Rte. 14 to south of Timbercrest Road near Ozark.	1.01	2.02	0	152
DADE	US 160	7S3531	Upgrade pedestrian facilities to comply with the ADA Transition Plan on Fourth Street and Rte. 97 (Main Street) in Lockwood, Rte. 126 in Golden City, Rte. W in Ianta and Rte. C in Irwin.	2.57	5.13	0	2,445
DADE	US 160	SR0053	Bridge rehabilitations on Rte. 160 in Dade County, I-49 in Jasper and McDonald Counties and Rte. 65, Rte. 76 and Bus. 65 in Taney County. Project involves bridges J0705, A2541, A3580, A6926, A7002, A7685 and A6378.	0.45	1.20	7	2,805
DADE	US 160	SR0104	Road realignment from County Road 203 to Rte. 245.	0.57	1.15	0	2,428
DALLAS	MO 64	7P3542	Bridge replacement over the Niangua River near Bennett Spring State Park. Project involves bridge J0782.	0.11	0.21	1	8,375
DALLAS	US 65	SR0089	Add roundabouts at Rte. 73 and at Truman Road in Buffalo and add passing lane from Rte. D to Rte. 64 in Urbana.	6.41	13.00	0	13,936
GREENE	MO 125	8S3238	Add roundabouts at I-44 ramps and at Chestnut Street, add signal at Rte. OO and add turn lane from Washington Ave. to Rte. OO in Strafford.	1.10	3.35	0	8,794
GREENE	CRD 127	8S3156	Bridge improvement on Melville Road over I-44 in Springfield. Project involves bridge A0441.	0.07	0.14	1	5,320
GREENE	US 160	SU0051	Bridge painting over Rte. 60 (James River Freeway), on Republic Street over Rte. 60 and on Rte. 266 (Chestnut Expressway) over I-44 in Springfield. Project involves bridges A4146, A4184 and A0598.	0.25	1.05	3	2,181
GREENE	MO 266	SU0080	Add roundabout at Rte. AB and at Rte. B west of Springfield.	0.10	0.19	0	3,953

Fiscal Years 2025 - 2028 Construction Program

Southwest District

July 1, 2024 - June 30, 2028

<u>County</u>	<u>Route</u>	<u>Job Number</u>	<u>Description</u>	<u>Length</u>	<u>Lane Miles</u>	<u>Number of Bridges</u>	<u>Est Total Cost (\$1000)</u>
ASSET MANAGEMENT							
GREENE	MO 360	SU0014	Pavement resurfacing from I-44 to Rte. 60 in Springfield. Project involves bridge A5843.	3.68	14.49	0	763
GREENE	IS 44	8I3225	Pavement resurfacing from 0.6 mile west of Rte. 266 (Chestnut Expressway) to Rte. H (Glenstone Avenue) in Springfield and from Rte. 65 in Springfield to 0.5 mile east of Rte. 125 in Strafford and add high friction surface treatment on the westbound lanes in Strafford.	15.52	66.30	0	12,458
GREENE	IS 44	SU0013	Pavement resurfacing from 0.5 mile east of Rte. 125 in Strafford to the Webster County line.	1.54	6.34	0	510
GREENE	IS 44	SU0114	Sound abatement at various locations from Rte. 13 (Kansas Expressway) to Rte. 65 in Springfield.	4.74	20.76	0	4,839
GREENE	BU 65	SU0003	Operational and pedestrian improvements on Glenstone Avenue from Valley Water Mill Road to Rte. 60 (James River Freeway) in Springfield.	8.10	43.96	0	3,197
GREENE	E OR 65	8S3158	Bridge replacement on Eastgate Avenue over BNSF Railway in Springfield. Project involves bridge W0574.	0.02	0.05	1	3,831
GREENE	US 65	7P2212D	Pavement improvements from Pomme de Terre River to Rte. KK.	5.19	10.37	0	3,505
GREENE	MO 744	8P3236	Replace signals on Kearney St at Mayfair Ave, on Loop 44 at Haseltine Rd, on Evans Rd at Rte. 65 ramps, on Bus. 65 at Seminole St, Portland St and Barataria St in Springfield and on Rte. 60 at Rte. MM in Republic.	0.18	0.88	0	3,853
GREENE	MO 744	8P3237	Replace signals on Kearney St at National Ave, Summit Ave, Grant Ave, Broadway Ave and Delaware Ave, on Bus. 65 at Patterson Ave and Cedarbrook Ave, on Rte. FF at Rte. MM in Battlefield and on Rte. CC at Cheyenne Rd in Christian County.	0.14	0.69	0	3,475
GREENE	RT D	8S0745	Pavement resurfacing on Sunshine Street from Bus. 65 (Glenstone Avenue) to Blackman Road in Springfield.	2.62	12.72	0	2,041

Fiscal Years 2025 - 2028 Construction Program

Southwest District

July 1, 2024 - June 30, 2028

<u>County</u>	<u>Route</u>	<u>Job Number</u>	<u>Description</u>	<u>Length</u>	<u>Lane Miles</u>	<u>Number of Bridges</u>	<u>Est Total Cost (\$1000)</u>
ASSET MANAGEMENT							
GREENE	RT D	8S3133	Safety and operational improvements on Sunshine Street from Bus. 65 (Glenstone Avenue) to 0.3 mile east of County Road 199.	4.53	16.58	0	3,300
GREENE	RT D	8S3153	Upgrade pedestrian facilities to comply with the ADA Transition Plan on Sunshine Street from Bus. 65 (Glenstone Avenue) to Blackman Road in Springfield.	2.56	12.63	0	4,184
GREENE	RT D	8S3215	Pavement resurfacing from east of Blackman Road to Rte. 125 east of Springfield.	5.55	11.09	0	1,730
GREENE	RT D	SU0148	Replace signals at Oak Grove Avenue and Ventura Avenue in Springfield.	0.03	0.16	0	1,282
GREENE	RT EE	SU0066	Bridge improvement over I-44 in Springfield. Project involves bridge A0713.	0.10	0.21	1	1,520
GREENE	RT FF	SU0018	Pavement resurfacing from Weaver Road in Battlefield to end of route at Haseltine Road.	3.06	6.11	0	555
GREENE	RT J	8S3211	Pavement resurfacing from Rte. D to 0.3 mile north of Rte. 60 east of Springfield.	5.50	11.01	0	685
GREENE	RT K	SR0023	Pavement resurfacing from Rte. 266 to I-44.	0.51	1.01	0	94
GREENE	RT V	SR0025	Pavement resurfacing from Rte. 123 in Walnut Grove to Rte. 160 in Ash Grove.	8.02	16.03	0	2,022
HENRY	MO 13	SR0029	Pavement resurfacing from north of NW 1400 Road to Rte. 7 in Clinton.	12.41	25.25	0	2,880

Fiscal Years 2025 - 2028 Construction Program

Southwest District

July 1, 2024 - June 30, 2028

<u>County</u>	<u>Route</u>	<u>Job Number</u>	<u>Description</u>	<u>Length</u>	<u>Lane Miles</u>	<u>Number of Bridges</u>	<u>Est Total Cost (\$1000)</u>
ASSET MANAGEMENT							
HENRY	MO 13	SR0130	Bridge deck sealing on northbound bridge over the Truman Reservoir 3.1 miles south of Rte. 7. Project involves bridge A5385.	0.22	0.43	1	878
HENRY	MO 13	SR0031	Pavement resurfacing from 0.2 mile south of Rte. 7 in Clinton to Rte. 52.	7.66	32.61	0	3,309
HENRY	MO 18	SR0028	Pavement resurfacing on Ohio Street from Montgomery Street to Rte. 13 in Clinton.	2.08	4.61	0	979
HENRY	BU 52	7S3399	Upgrade pedestrian facilities to comply with the ADA Transition Plan at various locations in Deepwater, on Rte. BB in Brownington, on Rte. D in Lowry City and on Rtes. 52, KK and P in Appleton City.	5.66	11.32	0	1,034
HENRY	MO 7	SR0024	Pavement resurfacing from east of Rte. B to 0.2 mile south of Rte. 18 (Ohio Street) in Clinton.	20.93	89.60	0	5,364
HENRY	MO 7	SR0027	Pavement resurfacing from Rte. 13 to 0.1 mile east of Vansant Road in Clinton.	0.32	1.98	0	237
HENRY	RT C	SR0053B	Bridge rehabilitations on Rte. C and Rte. 7 in Henry County and Rte. 13 in St. Clair County. Project involves bridges A5355, A5357, A5359, A6566, A6567, A6932, B0428 and A3913.	0.15	0.77	8	1,635
HENRY	RT C	SR0090	Pavement resurfacing and add shoulders from Rte. 7 to Rte. 65.	17.51	35.02	0	4,693
JASPER	MO 43	SR0073	Bridge rehabilitations 0.4 mile south of Pine Road over North Fork Spring River and 0.6 mile south of Pecan Road over Spring River. Project involves bridges A2690 and A2691.	0.20	0.39	2	2,020
JASPER	MO 43	SR0008	Bridge replacements on Main Street over Kansas City Southern Railway and Turkey Creek and add sidewalk from F Street to Murphy Boulevard in Joplin. Project involves bridges K0415 and J0339.	0.22	1.06	2	12,990

Fiscal Years 2025 - 2028 Construction Program

Southwest District

July 1, 2024 - June 30, 2028

<u>County</u>	<u>Route</u>	<u>Job Number</u>	<u>Description</u>	<u>Length</u>	<u>Lane Miles</u>	<u>Number of Bridges</u>	<u>Est Total Cost (\$1000)</u>
ASSET MANAGEMENT							
JASPER	MO 43	SR0017	Pavement resurfacing from 0.1 mile south of Rte. 171 in Airport Drive to F Street in Joplin. Project involves bridges J0339 and K0415.	2.98	14.90	2	1,618
JASPER	MO 66	7S2185B	Pavement and operational improvements on 7th Street from Rte. P (Schifferdecker Avenue) to Maiden Lane in Joplin.	0.99	4.24	0	11,182
JASPER	MO 66	7S2185C	Pavement, operational improvements and upgrade pedestrian facilities to comply with the ADA Transition Plan on 7th Street from Maiden Lane to Rte. 43 (Main Street) in Joplin.	0.98	4.00	0	15,560
JASPER	MO 66	7S2185D	Pavement, operational improvements and upgrade pedestrian facilities to comply with the ADA Transition Plan on 7th Street from Rte. 43 (Main Street) to St. Louis Avenue in Joplin. Project includes bridge A5961.	1.02	4.61	1	15,969
JASPER	MO 66	7S2185E	Rebuild pavement and upgrade signals on 7th Street from St. Louis Avenue to Loop 49 (Rangeline Road) in Joplin.	0.99	4.90	0	11,133
JASPER	MO 66	7S2185F	Upgrade pedestrian facilities to comply with the ADA Transition Plan on 7th Street from Rte. P (Schifferdecker Avenue) to Maiden Lane Avenue in Joplin.	0.99	4.24	0	3,874
JASPER	MO 66	7S2185G	Upgrade pedestrian facilities to comply with the ADA Transition Plan on 7th Street from St. Louis Avenue to Loop 49 (Range Line Road) in Joplin.	0.99	4.90	0	3,999
JASPER	MO 96	7S3506B	Upgrade pedestrian facilities to comply with the ADA Transition Plan on Central Avenue from I-49 to Garrison Avenue in Carthage.	1.12	5.23	0	3,085
JASPER	MO 96	SR0060	Rebuild pavement and upgrade signals on Central Avenue from I-49 to Rte. 571 (Garrison Street) in Carthage.	1.12	5.20	0	11,558
JASPER	RT M	SR0074	Bridge rehabilitation 0.7 mile east of Rte. 43 over Duval Creek. Project involves bridge A2862.	0.02	0.04	1	742

Fiscal Years 2025 - 2028 Construction Program

Southwest District

July 1, 2024 - June 30, 2028

<u>County</u>	<u>Route</u>	<u>Job Number</u>	<u>Description</u>	<u>Length</u>	<u>Lane Miles</u>	<u>Number of Bridges</u>	<u>Est Total Cost (\$1000)</u>
ASSET MANAGEMENT							
LAWRENCE	MO 39	SR0019	Pavement resurfacing from west of Lewis Shaw Avenue to Rte. 60 in Aurora.	2.73	7.35	0	990
LAWRENCE	BU 60	SR0022	Pavement resurfacing from west of Cowan Drive to Rte. 60 in Aurora.	3.53	7.30	0	1,066
LAWRENCE	RT P	7S3494	Pavement resurfacing and add rumblestrips from Rte. 39 to Bus. 60 in Verona.	5.59	11.18	0	1,301
MCDONALD	IS 49	SR0053C	Bridge rehabilitations over Indian Creek Road in Anderson and northbound over Goodwin Hollow Road in Pineville. Project involves bridges A5812, A5813 and A6378.	0.14	0.82	3	2,117
MCDONALD	IS 49	SR0016	Pavement resurfacing from Rte. 59 near Goodman to 2.1 miles south of Rte. 76.	6.64	28.05	0	5,810
MCDONALD	IS 49	SR0098	Add high friction surface treatment on the southbound lanes of I-49 from Rte. EE to 0.2 mile south of Elk River Rd in Pineville, in Taney County on Rte. 76 at Rtes. F and MM and on Rte. 39 south of Rte. P in Lawrence County.	3.41	7.08	0	1,582
MCDONALD	BU 71	7P3529	Replace signals on Bus. 71 in Anderson and Pineville, Rte. 52 in Butler, Rte. 54 in El Dorado Springs, Rte. 65 in Buffalo, Rte. 43 in Joplin, Rte. 60 and Loop 49 in Neosho, Rte. 39 in Aurora and Rte. 59 in Goodman and Anderson.	0.64	1.87	0	6,753
MCDONALD	MO 90	7S0532	Bridge replacement over Little Sugar Creek 1.3 miles east of Jane. Project involves bridge P0973.	0.08	0.16	1	3,267
MCDONALD	MO 90	SR0097	Add safety signage at Slate Gap Lane, on Rte. 59 0.1 mile south of Mount Shira Road in Ginger Blue and on Rte. O south of Queen's Lace Drive near Stella.	0.40	0.80	0	76
NEWTON	BU 60	SR0113	Rebuild pavement from Stadium Drive to north of Daugherty Road in Neosho.	1.15	5.74	0	4,859

Fiscal Years 2025 - 2028 Construction Program

Southwest District

July 1, 2024 - June 30, 2028

<u>County</u>	<u>Route</u>	<u>Job Number</u>	<u>Description</u>	<u>Length</u>	<u>Lane Miles</u>	<u>Number of Bridges</u>	<u>Est Total Cost (\$1000)</u>
ASSET MANAGEMENT							
NEWTON	RT B	7S3496	Pavement resurfacing from Rte. 60 in Granby to Rte. 86.	2.63	5.26	0	372
NEWTON	RT E	7S3497	Pavement resurfacing from Rte. J east of Diamond to Rte. 60 in Granby.	5.27	10.53	0	622
POLK	MO 123	SR0055	Repair culverts at Spring Creek, on Rte. 83 at Mile Creek and on Rte. O at Ashlock Creek. Project includes bridges H0406, L0341 and P0984.	0.04	0.07	3	1,551
POLK	MO 83	SR0035	Pavement resurfacing and add rumblestrips from Rte. V to Rte. 32 in Bolivar.	14.26	28.51	0	3,200
POLK	RT U	SR0026	Pavement resurfacing and add rumblestrips from Rte. 13 in Bolivar to end of state maintenance. \$408,000 Open Container funds.	5.12	10.36	0	1,143
POLK	RT Z	7S3368B	Culvert replacement over Pratter Branch 0.2 mile west of Rock Prairie. Project involves culvert W0507.	0.02	0.04	1	640
ST. CLAIR	MO 13	7P3034B	Pavement improvements on the southbound lanes from SE 1100 Road to NE 201 Road.	1.27	2.59	0	1,301
STONE	MO 13	7P3457	Bridge washing over Table Rock Lake in Kimberling City and on Rte. 39 over Table Rock Lake in Shell Knob. Project involves bridges A0585 and A0260.	0.64	1.29	2	136
STONE	MO 13	SR0132	Bridge rehabilitation over Table Rock Lake. Project involves bridge A0585.	0.36	0.73	1	648
STONE	US 160	7P3533C	Pavement resurfacing and add rumblestrips from Rte. 13 to 0.4 mile east of Rte. 65.	9.24	19.44	0	2,780

Fiscal Years 2025 - 2028 Construction Program

Southwest District

July 1, 2024 - June 30, 2028

<u>County</u>	<u>Route</u>	<u>Job Number</u>	<u>Description</u>	<u>Length</u>	<u>Lane Miles</u>	<u>Number of Bridges</u>	<u>Est Total Cost (\$1000)</u>
ASSET MANAGEMENT							
STONE	MO 265	SR0010	Upgrade pedestrian facilities to comply with the ADA Transition Plan from North Hemphill Avenue to Rte. D and on Rte. D from Rte. 265 to Pirate Lane in Crane.	1.42	2.88	0	504
STONE	MO 76	SR0050	Bridge painting including Rte. 248, Rte. 65, I-49, Rte. 171 and Rte. B over I-49, Rte. 171, Rte. 65 and I-44. Project involves bridges A2728, A2729, A3020, A3065, A3070, A3477, A3564, A3821, A4258, A4820, A5812, A5813, X0793, A0588 and A0337.	1.13	3.20	15	7,230
TANEY	US 160	7P3507	Replace signals and roadway realignment at Rte. 39 and Hadley Street in Aurora, replace signals at Rte. 76 and Main Street in Branson and replace signals and add right turn lane at Rte. 160 and Coy Boulevard in Forsyth.	0.18	0.62	0	3,162
TANEY	US 160	SR0011	Bridge replacement over Beaver Creek. Project involves bridge L0382.	0.09	0.18	1	6,204
TANEY	US 160	SR0121	Bridge replacement over Swan Creek in Forsyth. Project involves bridge J0952.	0.08	0.17	1	7,083
TANEY	MO 248	7P3533B	Pavement resurfacing and add rumblestrips from Rte. 160 to Shepherd of the Hills Expressway in Branson. Project involves bridge A5431.	6.67	13.60	1	1,219
TANEY	BU 65	SR0039	Pavement resurfacing from east of Blue Sky Lane to Rte. 65 in Hollister. Project involves bridge A7002.	1.06	6.00	1	934
TANEY	BU 65	SR0122	Bridge improvement over Missouri and Northern Arkansas Railroad in Hollister. Project involves bridge J0710.	0.04	0.09	1	4,572
TANEY	MO 76	SR0099	Add safety signage at various locations on Rtes. 39, 76, 160, 90, 176, 248, 265 and KK in Barry, Lawrence, Stone, Taney and Webster Counties. \$658,000 Open Container funds.	33.09	65.45	0	1,048
TANEY	CST 76 COUNTRY BLVD	8O2373	Payment to Branson for Phase I multimodal improvements on 76 Country Boulevard from Rte. 376 to 6th Street in Branson.	4.50	14.36	0	929

Fiscal Years 2025 - 2028 Construction Program

Southwest District

July 1, 2024 - June 30, 2028

<u>County</u>	<u>Route</u>	<u>Job Number</u>	<u>Description</u>	<u>Length</u>	<u>Lane Miles</u>	<u>Number of Bridges</u>	<u>Est Total Cost (\$1000)</u>
ASSET MANAGEMENT							
TANEY	CST 76 COUNTRY BLVD	8O2373B	Payment to Branson for road relinquishment of Rte. 76 from Shepherd of the Hills Expressway to Sunshine Street. \$3,746,574 over 10 years from SFY 2019 through SFY 2028.	4.34	13.38	0	3,747
TANEY	RT BB	SR0040	Pavement resurfacing and add rumblestrips from Bus. 65 in Hollister to Layton Road.	3.61	7.22	0	1,122
TANEY	RT F	SR0038	Pavement resurfacing and add rumblestrips from 0.1 mile east of Rte. 65 to Rte. 160 in Merriam Woods.	3.35	7.00	0	1,391
TANEY	RT F	SR0115	Add high friction surface treatment at various locations from Rte. 65 to Rte. 160 and on Rte. 13 south of Kimberling City and Rte. 86 east of Rte. 13.	1.58	3.16	0	753
VARIOUS	Various	SR0071	Job Order Contracting for guard cable and guardrail repair in the rural Southwest District.	0.00	0.00	0	4,554
VARIOUS	Various	SU0072	Job Order Contracting for guard cable and guardrail repair in the urban Southwest District.	0.00	0.00	0	1,953
VERNON	MO 43	7P3518	Upgrade pedestrian facilities to comply with the ADA Transition Plan in Bronaugh, on Spur 71 (Main Street) in Milo, Rte. F in Moundville, Loop 49 in Nevada, Rte. H in Richards, Rte. AA in Schell City and Rte. EE in Walker.	3.50	7.82	0	1,352
VERNON	IS 49	SR0064	Bridge rehabilitation over Rte. K in Nevada. Project involves twin bridges A1775.	0.12	0.48	2	1,659
VERNON	IS 49	SR0063	Bridge rehabilitation over Missouri and Northern Arkansas Railroad in Nevada. Project involves twin bridges A1774.	0.12	0.69	2	3,368
WEBSTER	IS 44	SR0015	Pavement resurfacing from Greene County line to Webster County line and on westbound lanes from Webster County line to 2.3 miles east of Rtes. J and Y in Conway.	20.78	93.21	0	10,084

Fiscal Years 2025 - 2028 Construction Program

Southwest District

July 1, 2024 - June 30, 2028

<u>County</u>	<u>Route</u>	<u>Job Number</u>	<u>Description</u>	<u>Length</u>	<u>Lane Miles</u>	<u>Number of Bridges</u>	<u>Est Total Cost (\$1000)</u>
ASSET MANAGEMENT							
WEBSTER	IS 44	SR0178	Job Order Contracting for pavement repair in Webster County.	20.76	85.51	0	279
WEBSTER	BU 60	SR0034	Pavement resurfacing and add rumblestripes from Rte. B to 0.3 mile east of White Oak Road in Rogersville and pavement marking from 0.1 mile south of Rte. 60 to Rte. B.	3.32	6.62	0	673
WEBSTER	RT B	SR0030	Pavement resurfacing and add rumblestripes from Rte. AD to 1.8 miles north of Rte. 60 in Rogersville.	5.26	10.51	0	1,437
WEBSTER	RT FF	7P3533D	Pavement resurfacing on Rtes. FF and PP from Rte. 60 west junction to Rte. 60 east junction in Fordland.	1.40	2.81	0	259
WEBSTER	RT PP	SR0032	Pavement resurfacing and add rumblestripes from Rte. KK to Rte. FF in Fordland.	5.85	11.69	0	1,428
ASSET MANAGEMENT Projects			115		1,348.33	90	450,504

Fiscal Years 2025 - 2028 Construction Program

Southwest District

July 1, 2024 - June 30, 2028

<u>County</u>	<u>Route</u>	<u>Job Number</u>	<u>Description</u>	<u>Length</u>	<u>Lane Miles</u>	<u>Number of Bridges</u>	<u>Est Total Cost (\$1000)</u>
CAPITAL IMPROVEMENT							
CHRISTIAN	MO 14	8P0583B	Roadway improvements on South Street from 6th Avenue to 14th Avenue in Ozark.	0.51	1.17	0	6,811
CHRISTIAN	US 65	SR0105	Add climbing lanes, guard cable and safety signage at various locations and add northbound right turn lane at Saddlebrooke Drive from 0.4 mile north of Rte. EE in Christian County to 0.8 mile north of Rte. 76 in Taney County.	16.18	65.40	0	10,370
CHRISTIAN	RT CC	8S0736D	Capital improvements from Fremont Road to 22nd Street in Ozark. Design, right of way acquisition and utility relocation by Ozark. \$2,021,449 Cost Share, \$2,128,397 STBG-Urban and \$532,099 Ozark funds.	0.80	1.69	0	5,624
CHRISTIAN	RT CC	8S0736H	Payment to Ozark for design, right-of-way and utility relocations for capital improvements from Fremont Road to 22nd Street. \$825,768 Cost Share funds.	0.80	1.68	0	845
GREENE	MO 13	SU0079	Interchange improvements at I-44 in Springfield.	0.20	0.67	0	37,642
GREENE	MO 13	SU0093	Capital improvement on Kansas Expressway from Grand Street to Rte. 413 (Sunshine Street) in Springfield. Project involves bridge A3259.	1.01	4.28	1	11,782
GREENE	IS 44	8I3044C	Add lanes from Rte. H (Glenstone Avenue) to Rte. 65 in Springfield.	2.08	9.35	0	20,140
GREENE	IS 44	SU0076	Add lanes and replace bridges from Rte. 13 (Kansas Expressway) to Rte. H (Glenstone Avenue) in Springfield. Project involves bridges A0444, A0445, A0446 and A0447.	2.65	11.28	4	46,284
GREENE	US 60	8P0683G	Capital improvements from Rte. 65 to Rtes. NN and J.	1.43	6.17	0	29,168
GREENE	US 60	SU0078	Capital improvement from west of County Road 103 to Rte. 360 (James River Freeway) in Republic.	1.06	4.76	0	17,898

Fiscal Years 2025 - 2028 Construction Program

Southwest District

July 1, 2024 - June 30, 2028

<u>County</u>	<u>Route</u>	<u>Job Number</u>	<u>Description</u>	<u>Length</u>	<u>Lane Miles</u>	<u>Number of Bridges</u>	<u>Est Total Cost (\$1000)</u>	
CAPITAL IMPROVEMENT								
GREENE	RT MM	8S0836B	Add lanes on Brookline Avenue from I-44 to Rte. 360 (James River Freeway) in Republic. Design, right-of-way and inspection by Republic. \$6,000,000 Cost Share, \$2,296,000 STBG-Urban and \$4,673,000 Republic funds.	1.51	3.22	0	13,993	
GREENE	RT MM	8S0836D	Relocate Brookline Avenue, add railroad grade separation and sidewalks from County Road 160 to Rte. 60 in Republic. \$564,000 Open Container.	0.15	0.15	0	31,465	
JASPER	IS 44	SR0102	Roadway improvements at the I-49 and Rte. 59 interchange in Fidelity.	4.08	16.66	0	31,356	
JASPER	RT FF	7S3059	Add railroad overpass on 32nd Street at Kansas City Southern Railway in Joplin.	0.40	2.00	0	17,491	
TANEY	US 65	SR0091	Intersection improvements at Rte. 265.	0.40	2.12	0	4,346	
WEBSTER	US 60	7P3425C	Railroad crossing improvements from 0.2 mile west of Rte. Z in Fordland to Rte. O in Diggins and add interchange at Rte. A. \$10,357,239 CRISI, \$4,000,000 STBG-Rail, \$1,500,000 Grade Crossing Safety Account, \$1,500,000 BNSF Railway and \$1,010,168 Webster County funds.	4.76	18.99	0	32,982	
WEBSTER	US 60	SR0112	Corridor improvements in Seymour.	3.86	15.80	0	36,617	
CAPITAL IMPROVEMENT Projects					17	165.40	5	354,814

Fiscal Years 2024 - 2028

Totals Southwest District

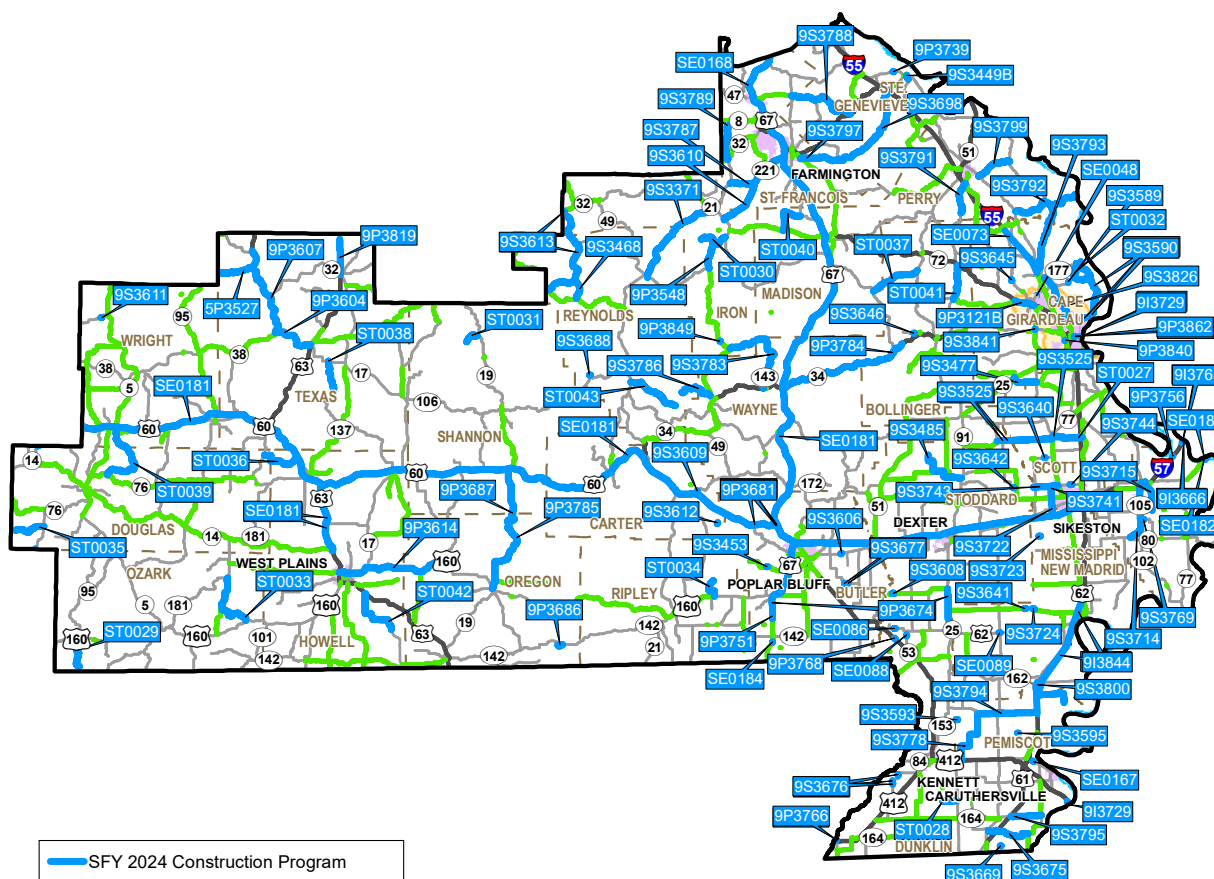
<u>District</u>	<u>Number of Projects</u>	<u>Length</u>	<u>Lane Miles</u>	<u>Number of Bridges</u>	<u>Est Total Cost(\$1000)</u>
SOUTHWEST	232	1,675.47	5,358.04	140	1,065,354
Other Projects*	9				3,861
Garvee Payments**	2				118,326
Totals	243				1,187,541

*Other projects are not considered Asset Management or Capital Improvement projects therefore included as total only. Other projects include such things as emergency response operations, Intelligent Transportation System (ITS) operations, and on-call work zone enforcement.

**GARVEE Payments are debt repayments for Safe and Sound, I-64 and Mississippi River Bridge. Includes programmed totals prior to fiscal year 2024.

SOUTHEAST DISTRICT

Contact Information



MoDOT Southeast District Office

2675 N. Main St.
Sikeston, MO 63801

(573) 472-5340

District Engineer:
Mark Croarkin

Fiscal Year 2024 - Construction Program

Southeast District

July 1, 2023 - June 30, 2024

<u>County</u>	<u>Route</u>	<u>Job Number</u>	<u>Description</u>	<u>Length</u>	<u>Lane Miles</u>	<u>Number of Bridges</u>	<u>Est Total Cost (\$1000)</u>
ASSET MANAGEMENT							
BOLLINGER	RT ZZ	9S3646	Bridge replacement over Little Crooked Creek. Project involves bridge N0987.	0.22	0.45	1	1,404
BUTLER	US 60	9P3681	Pavement resurfacing from 0.4 mile west of County Road 411 to 0.5 mile west of County Road 411 includes ramps at Rte. 60/67.	1.53	2.99	0	529
BUTLER	RT AA	9S3677	Bridge replacements over Drainage Ditch 1 and 10. Project involves bridges X0789 and X0790.	0.40	0.80	2	1,713
BUTLER	RT B	9S3606	Bridge replacement over Drainage Ditch 1. Project involves bridge G0277.	0.22	0.43	1	1,492
BUTLER	RT M	9S3453	Increase sight distance at County Road 459.	0.13	0.26	0	1,350
BUTLER	RT U	9S3608	Bridge rehabilitation over St. Francis River. Project involves bridge A2470.	0.26	0.53	1	2,209
CAPE GIRARDEAU	MO 177	9S3590	Pavement resurfacing from Rte. J to end of state maintenance. Add rumblestrips from Ute Lane to Lexington Avenue.	11.92	23.90	0	2,553
CAPE GIRARDEAU	MO 25	9S3841	Add roundabout at Rte. K.	0.10	0.30	0	2,467
CAPE GIRARDEAU	IS 55	SE0073	Pavement resurfacing from Rte. FF to Rte. KK.	9.41	19.30	0	2,421
CAPE GIRARDEAU	US 61	SE0048	Payment to Jackson to construct roundabout at Deerwood Drive. Design, right of way and construction by Jackson. \$973,000 Cost Share funds.	0.20	0.40	0	1,003

Fiscal Year 2024 - Construction Program

Southeast District

July 1, 2023 - June 30, 2024

<u>County</u>	<u>Route</u>	<u>Job Number</u>	<u>Description</u>	<u>Length</u>	<u>Lane Miles</u>	<u>Number of Bridges</u>	<u>Est Total Cost (\$1000)</u>
ASSET MANAGEMENT							
CAPE GIRARDEAU	MO 72	9P3121B	Pavement resurfacing from Rte. 34 to Rte. 25/61 in Jackson.	3.49	11.51	0	1,600
CAPE GIRARDEAU	MO 74	9P3840	Signalize intersections at the I-55 interchange.	0.24	0.60	0	562
CAPE GIRARDEAU	RT D	9S3645	Bridge replacement over Byrd Creek. Project involves bridge P0734.	0.23	0.47	1	1,566
CAPE GIRARDEAU	RT EE	9S3477	Pavement resurfacing from Rte. 25 in Delta to Rte. 77 in Chaffee.	4.30	8.60	0	869
CAPE GIRARDEAU	RT W	9S3826	Pavement resurfacing from Rte. 177 to Rte. 61.	9.70	19.73	0	1,699
CAPE GIRARDEAU	RT Y	9S3589	Bridge replacement over Little Indian Creek. Project involves bridge N0198.	0.20	0.20	1	1,024
CARTER	RT A	9S3609	Bridge replacement over Cane Creek in Ellsinore. Project involves bridge G0348.	0.21	0.42	1	1,283
CARTER	RT B	9S3612	Bridge replacement over Ten Mile Creek. Project involves bridge R0240.	0.24	0.47	1	1,744
DUNKLIN	US 412	9P3766	Payment to ARDOT for bridge repair on St. Francis River bridge. Project involves bridge A4554.	0.24	0.96	1	399
DUNKLIN	MO 53	9P3768	Bridge replacement over Drainage Ditch 2 and Lateral Ditch 2. Project involves bridges G0423 and G0424.	0.27	0.54	2	2,902

Fiscal Year 2024 - Construction Program

Southeast District

July 1, 2023 - June 30, 2024

<u>County</u>	<u>Route</u>	<u>Job Number</u>	<u>Description</u>	<u>Length</u>	<u>Lane Miles</u>	<u>Number of Bridges</u>	<u>Est Total Cost (\$1000)</u>
ASSET MANAGEMENT							
DUNKLIN	RT A	9S3676	Bridge replacements over Drainage Ditch 5, Main Drainage Ditch and Levee Ditch. Project involves bridges S0973, S0974 and S0975.	0.60	1.20	3	1,707
DUNKLIN	RT H	SE0088	Bridge replacement over Lateral Ditch No. 2. Project involves bridge X0586.	0.20	0.40	1	958
DUNKLIN	RT J	SE0086	Bridge replacement over Drainage Ditch. Project involves bridge S0375.	0.20	0.40	1	645
HOWELL	US 160	9P3614	Pavement resurfacing from Rte. 63 to Rte. 99. Rumblestripes from Allen Street to Rte. 99. Add southbound turn lane at intersection at Rte. BB. Project involves bridges S0270 and S0271.	20.96	42.48	2	5,910
IRON	MO 143	9S3783	Pavement preservation treatment from Rte. 49 to Rte 34.	17.40	34.80	0	612
IRON	MO 21	9P3548	Pavement and bridge resurfacing and safety improvements from Rte. E to Rte. 49. Project involves bridges A4450, A4379 and A4380.	8.06	16.12	3	3,940
IRON	MO 49	9P3849	Bridge replacement over Branch Creek near Vulcan. Project involves bridge G0633.	0.09	0.18	1	1,534
IRON	RT KK	9S3613	Pavement and bridge resurfacing from Rte. 32 to Rte. 72. Project involves bridge A2342.	20.43	40.86	1	2,938
IRON	RT N	9S3371	Pavement and bridge resurfacing from Rte. 21 north to Rte. 21 south. Project involves bridge A2205.	18.96	37.92	1	2,100
MISSISSIPPI	MO 105	9S3714	Pavement resurfacing from Rte. 62 in Charleston to Rte. 80 in East Prairie.	10.64	23.94	0	3,743

Fiscal Year 2024 - Construction Program

Southeast District

July 1, 2023 - June 30, 2024

<u>County</u>	<u>Route</u>	<u>Job Number</u>	<u>Description</u>	<u>Length</u>	<u>Lane Miles</u>	<u>Number of Bridges</u>	<u>Est Total Cost (\$1000)</u>
ASSET MANAGEMENT							
MISSISSIPPI	IS 57	9I3666	Payment to IDOT for deck sealing on Mississippi River "Cairo bridge". Project involves bridge A2000.	0.30	1.20	1	78
MISSISSIPPI	IS 57	9I3765	Payment to IDOT for replacing approach pavement on Mississippi River "Cairo bridge". Project involves bridge A2000.	0.30	1.20	1	503
MISSISSIPPI	US 60	SE0182	Payment to IDOT for new navigational lighting system over the Mississippi River at Cairo. Project involves bridge K0950.	0.46	0.91	1	501
MISSISSIPPI	US 60	SE0183	Payment to IDOT for end of life study on bridge over the Mississippi River at Cairo. Project involves bridge K0950.	0.46	0.91	1	1,501
MISSISSIPPI	MO 75	9S3769	Bridge replacement over Drainage Ditch 14. Project involves bridge F0757.	0.20	0.40	1	699
MISSISSIPPI	WS IS57S CHARLESTON	9P3756	Rebuild pavement at weigh station near Charleston in the Southeast District.	0.31	0.31	0	526
MISSISSIPPI	RT UU	9S3715	Pavement resurfacing from Rte. 62 in Charleston to Rte. D.	5.42	10.84	0	761
NEW MADRID	IS 55	9I3844	Pavement resurfacing on southbound lanes from Rte. 61 north to north of Rte. A and on northbound lanes from Rte. A to Rte. 61 North.	20.14	87.34	0	19,020
NEW MADRID	BU 60	9S3722	Pavement resurfacing and add rumblestrips from Rte. 60 to Rte. 114 near Sikeston.	1.30	3.50	0	1,306
NEW MADRID	US 62	SE0089	Bridge replacement over Drain Ditch 44. Project involves bridge F0204.	0.20	0.40	1	837

Fiscal Year 2024 - Construction Program

Southeast District

July 1, 2023 - June 30, 2024

<u>County</u>	<u>Route</u>	<u>Job Number</u>	<u>Description</u>	<u>Length</u>	<u>Lane Miles</u>	<u>Number of Bridges</u>	<u>Est Total Cost (\$1000)</u>
ASSET MANAGEMENT							
NEW MADRID	RT D	9S3641	Bridge replacement over Drainage Ditch 1. Project involves bridge L0224.	0.23	0.47	1	1,771
NEW MADRID	RT D	9S3724	Bridge replacement over Drainage Ditch 1. Project involves bridge L0226.	0.21	0.43	1	771
NEW MADRID	RT E	9S3723	Bridge replacement over Otter Slough Ditch. Project involves bridge S0443.	0.21	0.43	1	810
NEW MADRID	RT T	9S3800	Pavement preservation treatment from Rte. 61 to end of state maintenance.	8.60	17.20	0	312
OREGON	MO 142	9P3686	Bridge replacement over Eleven Point River and raise roadway from bridge east 0.6 mile. Project involves bridge T0395.	0.96	1.92	1	6,672
PEMISCOT	IS 155	9I3729	Bridge washing over the Mississippi River and Rte. 74 over the Mississippi River in Cape Girardeau County. Project involves bridges A1700 and A5076.	0.96	3.91	2	269
PEMISCOT	MO 164	9S3795	Pavement preservation treatment from I-55 to Rte. D.	5.31	10.62	0	202
PEMISCOT	MO 84	SE0167	Payment to Pemiscot County for bridge replacement over Drainage Ditch No. 6. Project involves bridge J0291. \$822,834 Governor's Cost Share Program funds.	0.20	0.40	1	826
PEMISCOT	RT A	9S3778	Pavement resurfacing from Rte. 412 to Rte. EE.	10.95	21.90	0	1,120
PEMISCOT	RT A	9S3794	Pavement preservation treatment from Rte. EE to I-55.	10.34	20.68	0	376

Fiscal Year 2024 - Construction Program

Southeast District

July 1, 2023 - June 30, 2024

<u>County</u>	<u>Route</u>	<u>Job Number</u>	<u>Description</u>	<u>Length</u>	<u>Lane Miles</u>	<u>Number of Bridges</u>	<u>Est Total Cost (\$1000)</u>
ASSET MANAGEMENT							
PEMISCOT	RT E	9S3675	Pavement resurfacing from Rte. 61 to Rte. DD.	7.74	15.47	0	1,195
PEMISCOT	RT HH	9S3593	Bridge replacement over Drainage Ditch 85. Project involves bridge X0939.	0.20	0.40	1	803
PEMISCOT	RT K	9S3595	Bridge replacement over Main Ditch 8. Project involves bridge T0142.	0.20	0.40	1	1,350
PEMISCOT	RT O	9S3669	Bridge replacement over Pemiscot Bayou. Project involves bridge P0132.	0.20	0.40	1	651
PERRY	RT A	9S3792	Pavement preservation treatment from Rte. 61 to end of state maintenance.	12.88	25.75	0	458
PERRY	RT C	9S3793	Pavement preservation treatment from Rte. A to Rte. 61.	12.10	24.20	0	437
PERRY	RT K	9S3791	Pavement preservation treatment from Rte. B to Rte. O.	5.70	11.40	0	215
PERRY	RT P	9S3799	Pavement preservation treatment from Rte. 61 to Rte. C.	6.67	13.34	0	248
REYNOLDS	RT AA	9S3786	Pavement preservation treatment from end of state maintenance to Rte. 49.	6.90	13.80	0	255
REYNOLDS	RT B	9S3688	Bridge replacement over Logan Creek. Project involves bridge S0851.	0.20	0.40	1	2,216

Fiscal Year 2024 - Construction Program

Southeast District

July 1, 2023 - June 30, 2024

<u>County</u>	<u>Route</u>	<u>Job Number</u>	<u>Description</u>	<u>Length</u>	<u>Lane Miles</u>	<u>Number of Bridges</u>	<u>Est Total Cost (\$1000)</u>
ASSET MANAGEMENT							
REYNOLDS	RT TT	9S3468	Pavement resurfacing from Rte. KK to Rte. 72.	3.68	7.35	0	432
SCOTT	MO 91	9S3525	Pavement resurfacing from Rte. P to Rte. 61 and Rte. 61 to Kelly Street in Morley.	10.17	19.23	0	3,674
SCOTT	RT BB	9S3741	Pavement resurfacing and add rumblestrips from Rte. ZZ to Rte. 114 near Sikeston.	3.87	7.74	0	1,944
SCOTT	RT HH	9S3744	Add intersection turn lanes at Ingram Road and County Road 473 near Sikeston.	0.34	0.68	0	673
SCOTT	RT Z	9S3640	Bridge replacement over Drainage Ditch 1. Project involves bridge S0971.	0.21	0.43	1	827
SCOTT	RT ZZ	9S3743	Pavement resurfacing and add rumblestrips from beginning of state maintenance to Rte. 61 near Sikeston. Rumblestrips only from Rte. BB to 0.5 mile west of Rte. 61.	4.34	8.74	0	1,364
SHANNON	MO 19	9P3687	Bridge replacement over Hurricane Creek. Project involves bridge K0358.	0.20	0.40	1	2,532
SHANNON	MO 19	9P3785	Pavement preservation treatment from Rte. 60 to Rte. 160.	25.80	51.60	0	894
ST. FRANCOIS	MO 221	9S3610	Pavement resurfacing and realign curves from Rte. 67 to Rte. 21 in Pilot Knob. \$2,606,000 Open Container funds.	16.19	50.86	0	7,657
ST. FRANCOIS	RT BB	9S3789	Pavement preservation treatment from Rte. M to Rte. 32.	6.38	12.76	0	243

Fiscal Year 2024 - Construction Program

Southeast District

July 1, 2023 - June 30, 2024

<u>County</u>	<u>Route</u>	<u>Job Number</u>	<u>Description</u>	<u>Length</u>	<u>Lane Miles</u>	<u>Number of Bridges</u>	<u>Est Total Cost (\$1000)</u>
ASSET MANAGEMENT							
ST. FRANCOIS	RT C	9S3788	Pavement preservation treatment from Rte. D to Rte. 32.	12.80	25.60	0	454
ST. FRANCOIS	RT F	9S3797	Pavement preservation treatment from Rte. OO to Rte. WW.	11.88	23.76	0	423
ST. FRANCOIS	RT NN	9S3787	Pavement preservation treatment from Rte. N to Rte. 221.	4.30	8.60	0	167
STE. GENEVIEVE	IS 55	9I3830	Job Order Contracting for concrete pavement repair from the Jefferson County line to the Arkansas State line and all of I-57 and I-155.	198.09	812.34	0	528
STE. GENEVIEVE	IS 55	9I3831	Asphalt pavement repair from the Jefferson County line to the Arkansas State line and all of I-57 and I-155.	198.10	812.35	0	278
STE. GENEVIEVE	US 61	9P3739	Add turn lane at intersection at Industrial River Road.	0.20	0.40	0	1,006
STE. GENEVIEVE	RT B	9S3698	Pavement and bridge resurfacing from Rte. 32 to Rte. WW. Project involves bridges R0535 and R0536.	13.73	27.46	2	1,898
STE. GENEVIEVE	RT M	9S3449B	Upgrade pedestrian facilities to comply with the ADA Transition Plan in the City of Ste. Genevieve.	0.69	1.56	0	198
STODDARD	MO 25	9P3674	Pavement resurfacing from Rte. Z to Bus. 25.	5.30	10.60	0	1,408
STODDARD	RT M	9S3485	Pavement resurfacing from Rte. K to Rte. 25 in Aquilla.	9.35	18.71	0	975

Fiscal Year 2024 - Construction Program

Southeast District

July 1, 2023 - June 30, 2024

<u>County</u>	<u>Route</u>	<u>Job Number</u>	<u>Description</u>	<u>Length</u>	<u>Lane Miles</u>	<u>Number of Bridges</u>	<u>Est Total Cost (\$1000)</u>
ASSET MANAGEMENT							
STODDARD	RT P	9S3642	Bridge replacement over Drainage Ditch 35. Project involves bridge R0185.	0.22	0.43	1	581
TEXAS	MO 17	9P3604	Pavement resurfacing from Rte. 38 to Rte. 63.	7.67	15.99	0	1,379
TEXAS	MO 17	9P3607	Pavement resurfacing and add rumblestrips from Rte. AW to Rte. 38.	18.24	36.48	0	6,431
TEXAS	US 63	9P3819	Pavement resurfacing from Rte. CC to Rte. 32.	6.07	14.85	0	4,490
VARIOUS	Various	SE0169	Add island lighting at various locations throughout the Southeast District.	0.00	0.00	0	1,984
VARIOUS	Various	9P3624	Job Order Contracting for guard cable and guardrail repair for St. Francois, Ste. Genevieve, Madison, Perry, Cape Girardeau, Wayne, Bollinger, Stoddard, Scott, Butler, New Madrid, Mississippi, Pemiscot and Dunklin Counties.	0.00	0.00	0	2,390
VARIOUS	Various	9P3631	Asphalt pavement repair on all major highways except interstates in the Southeast District.	0.00	0.00	0	279
VARIOUS	Various	9P3757	Job Order Contracting for concrete pavement repair on all major highways except interstates in the Southeast District.	0.00	0.00	0	540
VARIOUS	Various	9P3832	Job Order Contracting for guard cable and guardrail repair for Wright, Douglas, Ozark, Texas, Howell, Shannon, Reynolds, Iron, Carter, Oregon and Ripley Counties.	0.00	0.00	0	526
VARIOUS	Various	9P3834	Job Order Contracting for erosion control repairs at various locations within the Southeast District.	0.00	0.00	0	1,050

Fiscal Year 2024 - Construction Program

Southeast District

July 1, 2023 - June 30, 2024

<u>County</u>	<u>Route</u>	<u>Job Number</u>	<u>Description</u>	<u>Length</u>	<u>Lane Miles</u>	<u>Number of Bridges</u>	<u>Est Total Cost (\$1000)</u>
ASSET MANAGEMENT							
VARIOUS	Various	9P3850	Wrong way striping and signing at various freeway and expressway interchange locations in the Southeast District.	0.00	0.00	0	1,247
VARIOUS	Various	9S3833	Job Order Contracting for ADA Transition Plan Improvements at various locations in the Southeast District.	0.00	0.00	0	117
VARIOUS	Various	SE0136	Replace signage on major highways in the Southeast District.	0.00	0.00	0	2,340
WAYNE	MO 34	9P3784	Pavement preservation treatment from Rte. 67 to County Road 808.	24.24	48.47	0	1,033
WRIGHT	US 60	SE0181	Striping upgrades from Webster County line to I-55, on Rte. 67 from Jefferson County line to Rte. 160 and on Rte. 63 from east intersection of Rte. 60 to Rte. 14.	317.70	1,286.81	0	2,386
WRIGHT	RT M	9S3611	Box culvert replacement at Parks Creek. Project involves bridge X0164.	0.20	0.40	1	900
ASSET MANAGEMENT Projects			96		3,886.28	48	156,813

Fiscal Year 2024 - Construction Program

Southeast District

July 1, 2023 - June 30, 2024

<u>County</u>	<u>Route</u>	<u>Job Number</u>	<u>Description</u>	<u>Length</u>	<u>Lane Miles</u>	<u>Number of Bridges</u>	<u>Est Total Cost (\$1000)</u>	
CAPITAL IMPROVEMENT								
BUTLER	US 67	9P3751	Add lanes and outer roads to upgrade corridor to freeway standards from County Road 338 south to County Road 352. \$5,085,253 Cost Share and \$6,868,213 Poplar Bluff funds.	2.00	4.01	0	13,756	
BUTLER	US 67	9P3764	Add lanes and outer roads to upgrade corridor to freeway standards from County Road 360 to County Road 338. \$2,631,917 Governor's Cost Share Program, \$507,271 Cost Share Program and \$3,622,456 Poplar Bluff funds.	1.00	2.00	0	7,265	
BUTLER	US 67	SE0184	Right of way Acquisition to upgrade to freeway standards near County Road 270.	0.05	0.10	0	420	
CAPE GIRARDEAU	MO 74	9P3862	Payback to Cape Girardeau for eastbound intersection modification at Minnesota Avenue and construct westbound intersection at Minnesota Avenue. Design, right of way and construction by Cape Girardeau. \$296,000 Cost Share funds.	0.25	1.04	0	306	
ST. FRANCOIS	CRD BERRY RD	SE0168	Payment to St. Francois County to construct new bridge over Big River. \$1,825,000 Governor's Cost Share Program funds.	0.10	0.20	0	1,828	
CAPITAL IMPROVEMENT Projects					5	7.34	0	23,575

Fiscal Years 2025 - 2028 Construction Program

Southeast District

July 1, 2024 - June 30, 2028

<u>County</u>	<u>Route</u>	<u>Job Number</u>	<u>Description</u>	<u>Length</u>	<u>Lane Miles</u>	<u>Number of Bridges</u>	<u>Est Total Cost (\$1000)</u>
ASSET MANAGEMENT							
BOLLINGER	MO 34	9P3745	Intersection improvements at the south intersection of Rte. 51 in Marble Hill.	0.08	0.16	0	1,476
BOLLINGER	MO 34	SE0057	Pavement resurfacing from Rte. B to Rte. 72.	15.20	30.40	0	4,287
BOLLINGER	MO 34	SE0067	Intersection improvements at the north intersection of Rte. 51 in Marble Hill.	0.20	0.40	0	1,723
BOLLINGER	MO 51	SE0113	Pavement resurfacing from Rte. 91 to Rte. 60.	36.02	72.04	0	7,493
BOLLINGER	MO 72	9P3842	Intersection improvements at Rte. 51.	0.10	0.20	0	1,607
BOLLINGER	RT FF	SE0098	Pavement resurfacing from Rte. H to Rte. 51 and on Spur N from Rte. N to end of state maintenance.	7.32	14.64	0	937
BOLLINGER	RT N	9S3716	Pavement preservation treatment and add rumblestripes from Rte. 51 to Rte. 25 in Delta.	17.40	34.80	0	4,428
BOLLINGER	RT UU	SE0064	Pavement resurfacing from Rte. B to Rte. 34.	7.52	15.05	0	1,055
BUTLER	MO 142	9S3673	Pavement resurfacing from Rte. HH to Rte. 53.	13.12	26.24	0	2,426
BUTLER	MO 158	9S3672	Pavement resurfacing from Rte. 67 to Rte. 142.	5.22	10.44	0	786

Fiscal Years 2025 - 2028 Construction Program

Southeast District

July 1, 2024 - June 30, 2028

<u>County</u>	<u>Route</u>	<u>Job Number</u>	<u>Description</u>	<u>Length</u>	<u>Lane Miles</u>	<u>Number of Bridges</u>	<u>Est Total Cost (\$1000)</u>
ASSET MANAGEMENT							
BUTLER	MO 158	SE0115	Bridge replacement over Craven Drainage Ditch. Project involves bridge T0170.	0.20	0.40	1	1,075
BUTLER	US 160	SE0060	Intersection improvements at Rte. C and Rte. V.	0.10	0.20	0	2,248
BUTLER	MO 51	SE0118	Bridge replacement over St. Francis River. Project involves bridge J0092.	0.16	0.33	1	3,846
BUTLER	MO 53	SE0061	Add turn lane from Rte. 142 to Rte. UU.	2.04	4.09	0	7,419
BUTLER	BU 60	9S3603	Pavement resurfacing from Rte. W to 0.2 mile west of Rte. B in Poplar Bluff. Project involves bridges A3267 and A3266.	5.10	23.94	2	3,832
BUTLER	BU 67	SE0106	Bridge rehabilitation over Pike Creek. Project involves bridge A0595.	0.00	0.10	1	1,107
BUTLER	BU 67	9S3602	Pavement resurfacing from Bus. 60 to Rte. M and on Rte. M from 0.5 mile west of Bus. 67 to Bus. 67 in Poplar Bluff. Project involves bridge A0595.	4.67	17.63	1	2,653
BUTLER	US 67	SE0126	Pavement resurfacing on northbound lane from Rte. 60 to County Road 402 and on southbound lane from County Road 521 to Rte. 60.	6.13	26.46	0	5,433
BUTLER	US 67	SE0140	Bridge replacements over Harviell Drainage Ditch, Hart Drainage Ditch and Neelyville Drainage Ditch. Project involves bridges F0665, K0982 and K0983.	0.60	1.20	3	4,930
BUTLER	W OR 67	SE0091	Pavement resurfacing from Rte. M to Rte. 67.	2.42	4.83	0	584

Fiscal Years 2025 - 2028 Construction Program

Southeast District

July 1, 2024 - June 30, 2028

<u>County</u>	<u>Route</u>	<u>Job Number</u>	<u>Description</u>	<u>Length</u>	<u>Lane Miles</u>	<u>Number of Bridges</u>	<u>Est Total Cost (\$1000)</u>
ASSET MANAGEMENT							
BUTLER	W OR 67	SE0092	Pavement resurfacing from Rte. 67 to end of state maintenance.	1.41	2.82	0	402
BUTLER	RT EE	SE0109	Bridge rehabilitation over Cane Creek Overflow. Project involves bridge N0884.	0.20	0.40	1	760
BUTLER	RT M	SE0090	Pavement resurfacing from Rte. 67 to end of state maintenance.	8.18	16.81	0	1,333
BUTLER	RT MM	SE0114	Bridge replacement over Harviell Drainage Ditch. Project involves bridge N0686.	0.20	0.40	1	1,394
BUTLER	RT PP	SE0066	Pavement resurfacing from roundabout to Bus. 60.	2.76	13.00	0	2,243
BUTLER	RT U	9S3779	Pavement resurfacing from Rte. CC to Rte. 25.	11.77	23.54	0	1,585
BUTLER	RT W	9S3781	Pavement resurfacing from Rte. O to Bus. 60.	4.09	8.19	0	856
BUTLER	RT WW	SE0131	Signal replacement at Rte. WW and Henry Street in Poplar Bluff at Bus. 60 and 9th Street in Poplar Bluff and at Rte. 160 and Rte. Y in Doniphan.	0.93	2.99	0	2,974
CAPE GIRARDEAU	MO 25	9P3772	Bridge replacement over Drainage Ditch 25. Project involves bridge H0431.	0.20	0.40	1	961
CAPE GIRARDEAU	MO 25	9S3706	Bridge rehabilitation over Diversion Channel. Project involves bridge A4817.	0.25	0.50	1	584

Fiscal Years 2025 - 2028 Construction Program

Southeast District

July 1, 2024 - June 30, 2028

<u>County</u>	<u>Route</u>	<u>Job Number</u>	<u>Description</u>	<u>Length</u>	<u>Lane Miles</u>	<u>Number of Bridges</u>	<u>Est Total Cost (\$1000)</u>
ASSET MANAGEMENT							
CAPE GIRARDEAU	MO 25	SE0072	Add roundabout at Rte. 74 and Rte. A.	0.20	0.40	0	1,261
CAPE GIRARDEAU	MO 25	SE0117	Pavement resurfacing from Rte. 77 to Rte. 91.	15.64	31.28	0	5,545
CAPE GIRARDEAU	MO 25	SE0128	Pavement resurfacing from Rte. 61 to Rte. 77 and add turn lanes at Rte. Z and County Roads 325, 324 and 318.	11.18	23.44	0	5,485
CAPE GIRARDEAU	MO 34	9P3812	Bridge replacement over Dillard Creek. Project involves bridge J0883.	0.40	0.80	1	3,580
CAPE GIRARDEAU	IS 55	9I3838	Pavement resurfacing on southbound lanes from Rte. 61 to Rte. 74 and on northbound lanes from Rte. M to Rte. 61.	12.38	58.87	0	14,251
CAPE GIRARDEAU	US 61	9P3122	Bridge replacement over I-55 and capacity improvements at Exit 93. Project involves bridge A0628.	0.08	0.16	1	10,649
CAPE GIRARDEAU	US 61	9P3575	Drainage improvements in Cape Girardeau County.	10.76	34.30	0	1,881
CAPE GIRARDEAU	US 61	9S3782	Pavement resurfacing from Rte. 177 to Drury Lane.	1.40	5.18	0	1,134
CAPE GIRARDEAU	US 61	9S3810	Bridge replacement over Erlide Creek. Project involves bridge G0027.	0.30	0.60	1	860
CAPE GIRARDEAU	US 61	SE0071	Add intersection turn lanes and upgrade signals at Donna Drive.	0.20	1.00	0	1,828

Fiscal Years 2025 - 2028 Construction Program

Southeast District

July 1, 2024 - June 30, 2028

<u>County</u>	<u>Route</u>	<u>Job Number</u>	<u>Description</u>	<u>Length</u>	<u>Lane Miles</u>	<u>Number of Bridges</u>	<u>Est Total Cost (\$1000)</u>
ASSET MANAGEMENT							
CAPE GIRARDEAU	MO 74	9P3308	Bridge rehabilitation over the Mississippi River "Emerson Bridge". Project involves bridge A5076. \$6,673,000 from IDOT.	0.33	1.37	1	15,244
CAPE GIRARDEAU	RT BB	9S3776	Bridge rehabilitation over Caney Creek. Project involves bridge R0071.	0.20	0.40	1	833
CAPE GIRARDEAU	RT D	9S3773	Bridge replacement over Cane Creek. Project involves bridge P0714.	0.20	0.40	1	1,383
CAPE GIRARDEAU	RT K	9S3847	Roadway widening and adding signals from Greenbriar Drive to 0.2 mile west of I-55 in Cape Girardeau. \$3,991,000 Open Container funds and \$585,560 repurposed earmarks DEMO ID MO234.	2.60	5.20	0	10,225
CAPE GIRARDEAU	RT KK	SE0047	Pavement preservation treatment from Rte. B to Rte. 61, Rte. T from Rte. BB to Rte. 51 and Rte. N from Rte. M to end of state maintenance.	35.10	70.19	0	1,391
CAPE GIRARDEAU	RT N	SE0044	Bridge replacement over Whitewater River. Project involves bridge S0291.	0.02	0.05	1	1,605
CAPE GIRARDEAU	RT N	SE0045	Bridge replacement over Small Creek. Project involves bridge S0532.	0.09	0.18	1	1,565
CAPE GIRARDEAU	RT OO	SE0030	Bridge replacement over Whitewater River. Project involves bridge N0690.	0.03	0.05	1	3,798
CAPE GIRARDEAU	RT Z	9S3738	Bridge replacements over Hubble Creek and Hubble Creek Overflow. Project involves bridges T0788 and T0842.	0.35	0.70	2	3,580
CARTER	BU 60	SE0022	Pavement resurfacing on Bus. 60 in Van Buren.	2.07	4.13	0	840

Fiscal Years 2025 - 2028 Construction Program

Southeast District

July 1, 2024 - June 30, 2028

<u>County</u>	<u>Route</u>	<u>Job Number</u>	<u>Description</u>	<u>Length</u>	<u>Lane Miles</u>	<u>Number of Bridges</u>	<u>Est Total Cost (\$1000)</u>
ASSET MANAGEMENT							
CARTER	RT D	SE0149	Add rumblestrips from County Road 123 to Bus. 60.	2.06	4.12	0	822
CARTER	RT N	SE0051	Bridge replacement over Middle Brushy Creek. Project involves bridge G0770.	0.14	0.28	1	1,533
CHRISTIAN	RT T	SE0014	Pavement resurfacing from Rte. UU to Rte. 76 in Douglas County.	8.38	16.77	0	1,180
DENT	MO 72	9P3843	Pavement resurfacing from the east intersection of Rte. 32 to the west intersection of Rte. 21.	33.76	67.53	0	6,251
DOUGLAS	MO 14	9P3701	Pavement resurfacing from Rte. 181 south to Rte. 63.	20.34	40.67	0	2,231
DOUGLAS	MO 14	9P3808	Pavement resurfacing from Rte. Z to Rte. 5.	12.55	25.30	0	2,529
DOUGLAS	MO 14	SE0013	Pavement resurfacing from Bus. 5 to Rte. 181. Project involves bridge H0344, J0437 and J0664.	31.37	62.73	3	4,468
DOUGLAS	BU 5	SE0016	Pavement resurfacing on Bus. 5 loop in Ava.	2.36	5.59	0	782
DOUGLAS	MO 76	SE0012	Pavement resurfacing from Rte. 5 to Rte. 181. Project involves bridges P0351 and T0609.	33.11	66.22	2	4,953
DOUGLAS	MO 76	SE0025	Bridge rehabilitation over Indian Creek. Project involves bridge T0972.	0.05	0.09	1	1,370

Fiscal Years 2025 - 2028 Construction Program

Southeast District

July 1, 2024 - June 30, 2028

<u>County</u>	<u>Route</u>	<u>Job Number</u>	<u>Description</u>	<u>Length</u>	<u>Lane Miles</u>	<u>Number of Bridges</u>	<u>Est Total Cost (\$1000)</u>
ASSET MANAGEMENT							
DOUGLAS	MO 95	SE0020	Pavement resurfacing from Rte. 76 to Rte. 14.	9.50	19.00	0	1,196
DUNKLIN	MO 153	SE0070	Bridge replacement over Drainage Slough. Project involves bridge J0854.	0.10	0.20	1	773
DUNKLIN	MO 164	9P3678	Bridge replacement over Deering Drainage Ditch and Lateral Ditch 4. Project involves bridges L0305 and L0304.	0.40	0.80	2	2,122
DUNKLIN	MO 164	9S3780	Pavement resurfacing and add rumblestrips from Rte. 412 to Rte. 61.	29.15	58.30	0	12,606
DUNKLIN	BU 25	SE0144	Add center turn lane from Rte. 25 to Broadwater Road.	1.40	2.86	0	2,012
DUNKLIN	US 412	SE0058	Pavement resurfacing from Rte. VV to Rte. 84.	1.40	6.90	0	1,094
DUNKLIN	US 62	9P3667	Pavement resurfacing from Arkansas State line to Rte. 53 and from Rte. 53 to Rte. 25. Add rumblestrips from Arkansas State line to Rte. 53.	10.29	20.58	0	3,121
DUNKLIN	US 62	SE0155	Bridge improvements over the St. Francis River. Project involves bridge H0927.	1.00	2.00	1	10,529
DUNKLIN	MO 84	9P3839	Pavement resurfacing from Rte. O to Rte. 412 through Kennett.	2.72	8.60	0	948
DUNKLIN	MO 84	SE0132	Signal replacement at Rte. 84 and Kennett Street in Kennett, Rte. 84 and Main Street in Kennett, Rte. 61 and Cape Rock Drive in Cape Girardeau and at Rte. 62 and Rte. 105 in Charleston.	1.20	3.95	0	4,141

Fiscal Years 2025 - 2028 Construction Program

Southeast District

July 1, 2024 - June 30, 2028

<u>County</u>	<u>Route</u>	<u>Job Number</u>	<u>Description</u>	<u>Length</u>	<u>Lane Miles</u>	<u>Number of Bridges</u>	<u>Est Total Cost (\$1000)</u>
ASSET MANAGEMENT							
DUNKLIN	RT D	SE0079	Pavement preservation treatment from Rte. 25 to Rte. 61.	22.24	44.48	0	865
DUNKLIN	RT DD	SE0095	Bridge painting over Saint Francis River and over Rte. 60 at Marble Hill Road and Rte. T in Butler County. Project involves bridges A2382, A3723 and A3681.	0.26	0.51	2	945
DUNKLIN	RT F	SE0055	Pavement preservation treatment from Rte. 412 to Arkansas State line.	5.70	11.40	0	237
DUNKLIN	RT MM	SE0130	Bridge replacement over Lateral Ditch 1. Project involves bridge N0626.	0.20	0.40	1	1,624
DUNKLIN	RT N	SE0054	Pavement preservation treatment from Rte. 412 to Rte. 164.	6.92	13.85	0	283
DUNKLIN	RT N	SE0101	Bridge replacement over Drainage Ditch 35. Project involves bridge P0876.	0.20	0.40	1	682
DUNKLIN	RT UU	SE0065	Bridge replacement over Lateral Ditch 78 and Lateral Ditch 79. Project involves bridges P0663 and P0664.	0.40	0.80	2	1,910
DUNKLIN	RT WW	SE0053	Pavement preservation treatment from Rte. 53 to Rte. J.	5.58	11.16	0	233
DUNKLIN	RT Y	SE0102	Pavement resurfacing from Rte. 412 to Rte. 164.	9.13	18.26	0	1,389
DUNKLIN	RT YY	SE0103	Pavement resurfacing from Rte. 164 to end of state maintenance.	0.52	1.03	0	106

Fiscal Years 2025 - 2028 Construction Program

Southeast District

July 1, 2024 - June 30, 2028

<u>County</u>	<u>Route</u>	<u>Job Number</u>	<u>Description</u>	<u>Length</u>	<u>Lane Miles</u>	<u>Number of Bridges</u>	<u>Est Total Cost (\$1000)</u>
ASSET MANAGEMENT							
DUNKLIN	RT Z	9S3774	Bridge replacement over Main Drainage Ditch. Project involves bridge S0924.	0.20	0.40	1	1,292
HOWELL	MO 137	9S3801	Bridge replacement over BNSF Railway. Project involves bridge K0789.	0.22	0.45	1	6,758
HOWELL	MO 142	9S3684	Bridge replacement over Myatt Creek. Project involves bridge P0058.	0.20	0.40	1	2,532
HOWELL	MO 142	9S3846	Pavement resurfacing from Rte. E to Bus. 63 in Thayer.	26.18	52.35	0	3,160
HOWELL	US 160	SE0006	Pavement resurfacing from County Road 6070 to Rte. 63.	0.59	2.90	0	355
HOWELL	MO 17	9S3692	Pavement resurfacing from Rte. 63 to Arkansas State line.	17.86	35.73	0	3,654
HOWELL	BU 63	SE0133	Signal replacement at Bus. 63 and Missouri Avenue in West Plains and at Porter Wagoner Boulevard and Broadway in West Plains.	0.45	1.70	0	1,828
HOWELL	US 63	SE0004	Pavement resurfacing from south of Rte. 60 to north of Rte. P.	4.70	9.41	0	1,506
HOWELL	RT DD	SE0009	Pavement resurfacing from Rte. 137 to end of state maintenance.	3.73	7.45	0	436
HOWELL	RT JJ	SE0011	Pavement resurfacing from Rte. 160 to Arkansas State line.	13.29	26.58	0	1,922

Fiscal Years 2025 - 2028 Construction Program

Southeast District

July 1, 2024 - June 30, 2028

<u>County</u>	<u>Route</u>	<u>Job Number</u>	<u>Description</u>	<u>Length</u>	<u>Lane Miles</u>	<u>Number of Bridges</u>	<u>Est Total Cost (\$1000)</u>
ASSET MANAGEMENT							
HOWELL	RT JJ	SE0034	Bridge replacement over South Fork Spring River. Project involves bridge P0797.	0.06	0.12	1	2,279
HOWELL	RT WW	SE0008	Pavement resurfacing from Rte. 17 to end of state maintenance.	3.78	7.55	0	452
HOWELL	RT ZZ	9S3845	Pavement resurfacing from Rte. 63 to end of state maintenance.	7.58	15.16	0	952
IRON	MO 21	9P3570	Pavement resurfacing from Rte. 32 to Rte. N.	6.81	13.62	0	1,967
IRON	MO 32	SE0038	Bridge replacement over Reid Creek. Project involves bridge G0269.	0.08	0.17	1	1,615
IRON	MO 32	SE0039	Bridge replacement over Richardson Creek. Project involves bridge G0270.	0.06	0.12	1	1,320
IRON	MO 32	SE0040	Bridge replacement over Keesling Creek. Project involves bridge G0272.	0.33	0.65	1	1,386
IRON	MO 32	SE0148	Pavement preservation treatment, add shoulders, curve widening and curve relocation from Rte. KK to Rte. Z.	8.22	16.44	0	5,678
IRON	MO 49	9P3796	Pavement preservation treatment from Rte. 21 to Rte. 34 and add rumblestrips from Rte. 143 to Rte. 34. Project involves bridges F0646, G0878 and K0357.	28.80	57.60	3	4,717
IRON	MO 72	9P3736	Pavement resurfacing and add rumblestrips from Rte. 21 to Rte. 67.	17.74	35.49	0	6,798

Fiscal Years 2025 - 2028 Construction Program

Southeast District

July 1, 2024 - June 30, 2028

<u>County</u>	<u>Route</u>	<u>Job Number</u>	<u>Description</u>	<u>Length</u>	<u>Lane Miles</u>	<u>Number of Bridges</u>	<u>Est Total Cost (\$1000)</u>
ASSET MANAGEMENT							
IRON	RT M	SE0120	Bridge box culvert extension over Mill Dam Creek. Project involves bridge X0524.	0.20	0.40	1	296
LACLEDE	MO 5	9P3697	Pavement resurfacing from Rte. J to Rte. 60.	30.86	61.72	0	6,008
LACLEDE	MO 95	9S3696	Pavement and bridge resurfacing from Rte. 32 to Rte. 60. Project involves bridge A2113.	28.66	57.32	1	3,761
MADISON	BU 67	SE0018	Pavement resurfacing from Rte. 72 to Rte. E.	4.48	8.97	0	1,297
MADISON	E OR 67	SE0017	Pavement resurfacing from Rte. 72 to end of state maintenance.	0.70	1.39	0	157
MADISON	US 67	SE0069	Intersection improvements at Rte. A and Rte. C.	1.40	5.60	0	1,890
MADISON	MO 72	SE0043	Pavement resurfacing from Rte. 67 to Rte. OO.	2.16	4.28	0	795
MADISON	MO 72	SE0085	Bridge replacement over Turkey Creek. Project involves bridge G0328.	0.20	0.40	1	2,846
MADISON	RT C	SE0035	Bridge replacement over Leatherwood Creek. Project involves bridge T0763.	0.05	0.10	1	1,992
MADISON	RT M	SE0036	Bridge replacement over Shetley Creek. Project involves bridge T0092.	0.09	0.18	1	2,250

Fiscal Years 2025 - 2028 Construction Program

Southeast District

July 1, 2024 - June 30, 2028

<u>County</u>	<u>Route</u>	<u>Job Number</u>	<u>Description</u>	<u>Length</u>	<u>Lane Miles</u>	<u>Number of Bridges</u>	<u>Est Total Cost (\$1000)</u>
ASSET MANAGEMENT							
MADISON	RT M	SE0037	Bridge replacement over Big Creek. Project involves bridge T0093.	0.05	0.09	1	1,992
MISSISSIPPI	MO 102	9S3680	Bridge replacement over Black Bayou. Project involves bridge T0545.	0.20	0.40	1	1,058
MISSISSIPPI	IS 57	9I3730	Pavement resurfacing in the northbound lane from east of Rte. B to west of Rte. 105 and from Rte. 105 to Rte. 60 and on I-55 in the southbound lane from 0.6 mile north of Rte. O to the Arkansas State line.	1.73	5.48	0	11,397
MISSISSIPPI	IS 57	9I3583	Payment to IDOT for bridge painting on Mississippi River "Cairo bridge". Project involves bridge A2000.	0.50	2.00	1	20,006
MISSISSIPPI	US 60	9S3665	Payment to IDOT for expansion joint repairs on Mississippi River "Old Cairo bridge". Project involves bridge K0950.	0.15	0.30	1	4,004
MISSISSIPPI	US 60	9S3707	Add rumblestrips from Rte. EE to Mississippi River Bridge.	4.84	9.68	0	911
MISSISSIPPI	MO 77	SE0062	Bridge replacements over Lateral Ditch 3, Main Ditch, Lateral Ditch 4 and Lateral Ditch 7. Project involves bridges T0418, T0419, T0542 and T0543.	0.80	1.60	4	5,303
MISSISSIPPI	MO 80	SE0077	Bridge replacements over Drainage Ditch 23 and Drainage Ditch 29. Project involves bridges F0786 and F0788.	0.40	0.80	2	2,004
MISSISSIPPI	RT D	SE0076	Bridge replacement over Governor's Diversion Ditch. Project involves bridge Z0757.	0.20	0.40	1	951
MISSISSIPPI	RT DD	9S3679	Bridge replacement over Drainage Ditch 31. Project involves bridge X0396.	0.10	0.10	1	782

Fiscal Years 2025 - 2028 Construction Program

Southeast District

July 1, 2024 - June 30, 2028

<u>County</u>	<u>Route</u>	<u>Job Number</u>	<u>Description</u>	<u>Length</u>	<u>Lane Miles</u>	<u>Number of Bridges</u>	<u>Est Total Cost (\$1000)</u>
ASSET MANAGEMENT							
MISSISSIPPI	RT DD	SE0078	Bridge replacement over Drainage Ditch 23. Project involves bridge X0395.	0.20	0.40	1	878
NEW MADRID	US 61	9S3516	Pavement resurfacing from 0.1 mile north of Rte. 60 in Sikeston to 0.3 mile south of I-55 at exit 44.	21.36	44.28	0	6,375
NEW MADRID	US 61	9S3798	Upgrade pedestrian facilities to comply with the ADA Transition Plan at various locations in Lilbourn, Cooter, Hayti, Portageville, Parma, Matthews and Vanduser.	2.22	4.44	0	1,823
NEW MADRID	RT E	SE0127	Bridge replacement over Little River Ditch 251. Project involves bridge T0254.	0.20	0.40	1	888
NEW MADRID	RT J	SE0059	Pavement resurfacing from Rte. 62 to Rte. 153.	3.97	7.94	0	469
NEW MADRID	RT U	SE0080	Pavement preservation treatment from Rte. D to Rte. 61.	4.50	9.24	0	201
NEW MADRID	RT W	SE0124	Pavement resurfacing from Rte. Z to Rte. 61.	8.23	16.46	0	1,146
NEW MADRID	RT ZZ	SE0107	Bridge replacement over Drainage Ditch 52. Project involves bridge T0783.	0.20	0.40	1	1,042
OREGON	US 160	9S3802	Bridge replacement over Cox Creek. Project involves bridge H0173.	0.20	0.40	1	1,634
OREGON	US 160	SE0021	Pavement resurfacing from Rte. FF to Rte. 21 and add rumblestrips from Rte. C to Rte. 21. Project involves bridge A2910.	28.75	57.52	1	6,120

Fiscal Years 2025 - 2028 Construction Program

Southeast District

July 1, 2024 - June 30, 2028

<u>County</u>	<u>Route</u>	<u>Job Number</u>	<u>Description</u>	<u>Length</u>	<u>Lane Miles</u>	<u>Number of Bridges</u>	<u>Est Total Cost (\$1000)</u>
ASSET MANAGEMENT							
OREGON	US 160	SE0041	Bridge replacement over Barren Fork Creek. Project involves bridge H0458.	0.04	0.08	1	2,737
OREGON	MO 19	SE0033	Bridge replacement over Eleven Point River. Project involves bridge K0344.	0.10	0.20	1	4,671
OREGON	RT AA	9S3809	Pavement resurfacing from Rte. 19 to end of state maintenance.	9.18	18.36	0	1,103
OREGON	RT M	SE0108	Add rumblestrips from Rte. 160 to Rte. 63. \$1,836,000 Open Container funds.	9.64	19.27	0	2,287
OZARK	US 160	9P3728	Bridge washing over Bull Shoals Lake. Project involves bridge K0817.	0.50	1.00	1	52
OZARK	RT PP	SE0015	Pavement resurfacing from Rte. H to Rte. 160.	5.31	10.62	0	796
PEMISCOT	IS 155	SE0171	Bridge washing over the Mississippi River and Rte. 74 over the Mississippi River in Cape Girardeau County. Project involves bridges A1700 and A5076.	0.96	3.91	2	129
PEMISCOT	RT B	SE0104	Bridge replacement over Drainage Ditch 66. Project involves bridge L0349.	0.20	0.40	1	1,130
PEMISCOT	RT C	9S3770	Bridge replacement over Drainage Ditch 4. Project involves bridge S0712.	0.20	0.40	1	756
PEMISCOT	RT D	SE0075	Pavement resurfacing and add rumblestrips from Rte. U to Rte. 164.	6.07	12.14	0	3,190

Fiscal Years 2025 - 2028 Construction Program

Southeast District

July 1, 2024 - June 30, 2028

<u>County</u>	<u>Route</u>	<u>Job Number</u>	<u>Description</u>	<u>Length</u>	<u>Lane Miles</u>	<u>Number of Bridges</u>	<u>Est Total Cost (\$1000)</u>
ASSET MANAGEMENT							
PEMISCOT	RT DD	SE0074	Pavement resurfacing from Rte. 164 to Arkansas State line.	6.47	12.94	0	931
PEMISCOT	RT J	SE0105	Pavement resurfacing from Rte. 84 to Rte. K.	4.96	9.93	0	692
PERRY	RT B	9S3821	Pavement resurfacing from National Guard Drive to Rte. KK.	11.29	22.58	0	1,285
PERRY	RT C	SE0056	Bridge replacement over Apple Creek. Project involves bridge P0803.	0.02	0.03	1	2,137
PERRY	RT K	9S3671	Bridge rehabilitation over Apple Creek. Project involves bridge N0877.	0.20	0.40	1	635
PERRY	RT NN	9S3771	Bridge replacement over Saline Creek. Project involves bridge N0062.	0.20	0.40	1	2,082
PERRY	RT T	9S3670	Bridge replacement over Saline Creek. Project involves bridge S0734.	0.20	0.40	1	2,203
REYNOLDS	MO 34	SE0003	Pavement resurfacing from Rte. 21 to near Wayne County line.	9.21	14.87	0	1,609
RIPLEY	MO 142	9S3685	Bridge replacement over Drainage Ditch 2. Project involves bridge T0758.	0.20	0.40	1	959
RIPLEY	MO 142	SE0031	Bridge replacement over Harris Creek. Project involves bridge S0814.	0.04	0.08	1	1,280

Fiscal Years 2025 - 2028 Construction Program

Southeast District

July 1, 2024 - June 30, 2028

<u>County</u>	<u>Route</u>	<u>Job Number</u>	<u>Description</u>	<u>Length</u>	<u>Lane Miles</u>	<u>Number of Bridges</u>	<u>Est Total Cost (\$1000)</u>
ASSET MANAGEMENT							
RIPLEY	MO 142	SE0032	Bridge replacement over Logan Creek. Project involves bridge S0889.	0.04	0.09	1	2,033
RIPLEY	US 160	9S3806	Pavement and bridge resurfacing from south intersection of Rte. 21 to Rte. JJ. Project involves bridge A3087.	9.13	23.56	1	3,847
RIPLEY	RT W	9S3817	Bridge replacement over Drainage Ditch 1. Project involves bridge P0676.	0.20	0.40	1	1,427
RIPLEY	RT W	9S3848	Bridge replacement over Drainage Ditch 3. Project involves bridge P0677.	0.20	0.40	1	1,410
SCOTT	US 61	9S3777	Pavement resurfacing from Rte. 77 to Rte. Y.	11.03	22.88	0	3,427
SCOTT	RT A	9S3827	Pavement resurfacing from Rte. 77 to Rte. 61.	9.02	18.16	0	1,328
SCOTT	RT C	9S3727	Bridge rehabilitation over St. Johns Drainage Ditch. Project involves bridge N0761.	0.23	0.46	1	661
SCOTT	RT E	SE0082	Pavement preservation treatment from Rte. 77 to Commerce.	8.01	16.02	0	321
SCOTT	RT H	SE0081	Pavement preservation treatment from Rte. 77 to Rte. U.	5.77	11.54	0	239
SCOTT	RT H	SE0123	Pavement resurfacing from Rte. U to Rte. 62.	8.09	16.18	0	1,712

Fiscal Years 2025 - 2028 Construction Program

Southeast District

July 1, 2024 - June 30, 2028

<u>County</u>	<u>Route</u>	<u>Job Number</u>	<u>Description</u>	<u>Length</u>	<u>Lane Miles</u>	<u>Number of Bridges</u>	<u>Est Total Cost (\$1000)</u>
ASSET MANAGEMENT							
SCOTT	RT M	9S3813	Pavement resurfacing from Rte. A to I-55.	7.46	14.92	0	1,743
SCOTT	RT N	SE0143	Intersection improvements at Rte. K.	0.10	0.20	0	494
SCOTT	RT N	9S3811	Pavement resurfacing from Rte. E to Rte. D.	10.09	20.18	0	1,137
SCOTT	RT Y	SE0150	Intersection improvements at Rte. BB.	0.50	1.00	0	1,541
SHANNON	MO 19	9P3814	Bridge replacement over Spring Valley. Project involves bridge J0420.	0.26	0.52	1	12,655
ST. FRANCOIS	MO 221	9S3853	Box culvert replacement over Brewers Creek. Project involves bridge Y0935.	0.08	0.25	1	854
ST. FRANCOIS	MO 32	9P3852	Pavement and bridge resurfacing from High Street in Bismark to the south intersection of Bus. 32. Project involves bridges A2668 and A2670.	6.95	13.91	2	3,436
ST. FRANCOIS	BU 67	9S3851	Pavement resurfacing from Rte 8. to Main Street through Park Hills.	0.91	1.86	0	705
ST. FRANCOIS	US 67	SE0002	Pavement resurfacing from Jefferson County line to Rte. 221.	21.48	90.74	0	16,481
ST. FRANCOIS	US 67	SE0068	Interchange improvements and bridge replacement at Rte. 32 in Leadington. Project involves bridge A0144.	0.40	1.62	1	17,227

Fiscal Years 2025 - 2028 Construction Program

Southeast District

July 1, 2024 - June 30, 2028

<u>County</u>	<u>Route</u>	<u>Job Number</u>	<u>Description</u>	<u>Length</u>	<u>Lane Miles</u>	<u>Number of Bridges</u>	<u>Est Total Cost (\$1000)</u>
ASSET MANAGEMENT							
ST. FRANCOIS	MO 8	9P3448	Add roundabout at State Street in Desloge.	0.15	0.48	0	2,000
ST. FRANCOIS	MO 8	SE0010	Pavement resurfacing from Washington County line to RR Bridge (Bus. 67) and add shoulders from east of Rte. P to RR Bridge (Bus. 67).	6.85	14.12	0	3,525
ST. FRANCOIS	RT B	SE0152	Add rumblestrips from Rte. 32 to Rte. 221.	7.25	14.51	0	1,557
ST. FRANCOIS	RT D	SE0050	Rebuild pavement and add turn lanes from Rte. EE to Rte. 32.	0.52	1.04	0	3,311
ST. FRANCOIS	RT K	SE0019	Pavement and bridge resurfacing from Rte. 47 to Rte. D. Project involves bridge A0968.	6.95	14.09	0	1,991
ST. FRANCOIS	RT K	SE0154	Intersection improvements at North Wood Drive.	0.14	0.30	0	2,561
ST. FRANCOIS	RT OO	9S3490	Pavement and bridge resurfacing and add rumblestrips from 0.1 mile south of Rte. 32 in Farmington to Rte. 72 in Fredericktown. Project involves bridges H0488, J0081, J0080, H0500, J0079 and H0501.	16.76	33.52	6	7,396
STE. GENEVIEVE	MO 32	9S3854	Drainage improvements 0.25 mile east of Rte. 61 and at Siebert Road.	0.80	2.00	0	3,845
STE. GENEVIEVE	IS 55	SE0112	Job Order Contracting for asphalt pavement repair from the Jefferson County line to the Arkansas State line and all of I-57 and all of I-155.	198.09	812.12	0	294
STE. GENEVIEVE	IS 55	SE0134	Job Order Contracting for concrete pavement repair from the Jefferson County line to the Arkansas State line and all of I-57 and all of I-155.	198.08	812.11	0	563

Fiscal Years 2025 - 2028 Construction Program

Southeast District

July 1, 2024 - June 30, 2028

<u>County</u>	<u>Route</u>	<u>Job Number</u>	<u>Description</u>	<u>Length</u>	<u>Lane Miles</u>	<u>Number of Bridges</u>	<u>Est Total Cost (\$1000)</u>
ASSET MANAGEMENT							
STE. GENEVIEVE	US 61	9P3855	Intersection improvements at Rte. Y.	0.80	1.60	0	856
STE. GENEVIEVE	RT N	SE0026	Bridge replacement over Saline Creek. Project involves bridge P0631.	0.06	0.13	1	1,699
STE. GENEVIEVE	RT O	9S3699	Pavement resurfacing from Rte. 61 to Rte. 32.	6.20	12.40	0	1,044
STE. GENEVIEVE	RT Y	SE0178	Upgrade pedestrian facilities to comply with the ADA Transition Plan at various locations in Annapolis, Bloomsdale, Desloge, Farmington and Park Hills.	3.19	6.32	0	2,254
STE. GENEVIEVE	RT Z	SE0094	Bridge painting over I-55 at Rte. Z, Rte. M, county road Eisenbeis Bottom and Rte. 32. Project involves bridges A2460, A2420, A2417 and A2406.	0.12	0.24	4	1,649
STE. GENEVIEVE	RT Z	SE0100	Add rumblestrips from Rte. N to Rte. 61.	4.32	8.64	0	678
STODDARD	MO 114	9S3725	Bridge replacement over Drainage Ditch 5 and bridge rehabilitation over Little River Drainage Ditch. Project involves bridges J0740 and F0565.	0.46	0.91	2	2,453
STODDARD	MO 114	9S3726	Bridge replacement over Dexter Creek. Project involves bridge K0031.	0.23	0.46	1	2,332
STODDARD	MO 114	9S3775	Bridge replacement over Union Pacific Railroad. Project involves bridge K0032.	0.20	0.40	1	3,071
STODDARD	US 60	SE0063	Pavement resurfacing from Rte. F to Rte. 25.	6.94	13.87	0	2,606

Fiscal Years 2025 - 2028 Construction Program

Southeast District

July 1, 2024 - June 30, 2028

<u>County</u>	<u>Route</u>	<u>Job Number</u>	<u>Description</u>	<u>Length</u>	<u>Lane Miles</u>	<u>Number of Bridges</u>	<u>Est Total Cost (\$1000)</u>
ASSET MANAGEMENT							
STODDARD	US 60	9P3703	Shoulder resurfacing from County Road 531 to Rte. 60/61 interchange.	6.83	21.98	0	1,628
STODDARD	MO 91	9S3824	Pavement resurfacing from Rte. 25 to Rte. P.	6.59	13.18	0	936
STODDARD	RT AB	SE0093	Bridge replacement over Drainage Ditch 24. Project involves bridge N0380.	0.20	0.40	1	2,642
STODDARD	RT BB	SE0122	Pavement resurfacing from Rte. C to Rte. M.	10.77	21.54	0	1,117
STODDARD	RT J	SE0097	Pavement resurfacing from Rte. T to Rte. 25.	19.09	38.19	0	2,482
STODDARD	RT O	SE0116	Bridge replacement over Drainage Ditch 287. Project involves bridge X0730.	0.20	0.40	1	696
STODDARD	RT PP	SE0125	Pavement resurfacing from Rte. 51 to Rte. M.	10.03	20.07	0	1,095
STODDARD	RT Y	SE0052	Pavement preservation treatment from 2.3 miles east of Rte. 25 to Kingshighway in Sikeston.	20.20	40.41	0	784
STODDARD	RT ZZ	SE0119	Bridge replacement over Main Drainage Ditch. Project involves bridge N0899.	0.20	0.40	1	1,248
TEXAS	MO 137	9S3693	Pavement resurfacing from Rte. 17 to Bus. 60.	23.97	47.93	0	3,064

Fiscal Years 2025 - 2028 Construction Program

Southeast District

July 1, 2024 - June 30, 2028

<u>County</u>	<u>Route</u>	<u>Job Number</u>	<u>Description</u>	<u>Length</u>	<u>Lane Miles</u>	<u>Number of Bridges</u>	<u>Est Total Cost (\$1000)</u>
ASSET MANAGEMENT							
TEXAS	MO 137	SE0027	Bridge replacement over Pine Creek. Project involves bridge S0528.	0.08	0.15	1	2,229
TEXAS	MO 137	SE0028	Bridge replacement over Big Creek. Project involves bridge S0607.	0.05	0.10	1	1,782
TEXAS	MO 137	SE0029	Bridge replacement over South Prong Jacks Fork. Project involves bridge S0529.	0.08	0.16	1	2,718
TEXAS	MO 17	9P3690	Bridge rehabilitation over Roubidoux Creek. Project involves bridge L0713.	0.20	0.40	1	2,440
TEXAS	US 63	9P3820	Pavement resurfacing from Rte. E to Rte. B.	2.67	7.46	0	1,819
TEXAS	RT B	9S3803	Pavement resurfacing from Rte. 63 to end of state maintenance.	23.21	46.42	0	2,839
TEXAS	RT K	SE0042	Pavement resurfacing from Rte. KK to Rte. 17.	4.95	9.90	0	680
TEXAS	RT VV	SE0007	Pavement resurfacing from Rte. 137 to end of state maintenance in Dent County.	9.83	19.65	0	1,168
VARIOUS	Various	9P3632	Job Order Contracting for asphalt pavement repair on all major highways except interstates in the Southeast District.	0.00	0.00	0	297
VARIOUS	Various	SE0110	Job Order Contracting for erosion control repairs at various locations within the Southeast District.	0.00	0.00	0	1,098

Fiscal Years 2025 - 2028 Construction Program

Southeast District

July 1, 2024 - June 30, 2028

<u>County</u>	<u>Route</u>	<u>Job Number</u>	<u>Description</u>	<u>Length</u>	<u>Lane Miles</u>	<u>Number of Bridges</u>	<u>Est Total Cost (\$1000)</u>
ASSET MANAGEMENT							
VARIOUS	Various	SE0129	Replace signage on major highways in the Southeast District.	0.00	0.00	0	2,480
VARIOUS	Various	SE0135	Job Order Contracting for concrete pavement repair on all major highways except interstates in the Southeast District.	0.00	0.00	0	558
VARIOUS	Various	SE0137	Job Order Contracting for guard cable and guardrail repair for Wright, Douglas, Ozark, Texas, Howell, Shannon, Reynolds, Iron, Carter, Oregon and Ripley Counties.	0.00	0.00	0	575
VARIOUS	Various	SE0138	Job Order Contracting for guard cable and guardrail repair for St. Francois, Ste. Genevieve, Madison, Perry, Cape Girardeau, Wayne, Bollinger, Stoddard, Scott, Butler, New Madrid, Mississippi, Pemiscot and Dunklin Counties.	0.00	0.00	0	2,583
WAYNE	MO 34	9P3816	Bridge rehabilitation over Clark Creek. Project involves bridge A1300.	0.20	0.40	1	1,625
WAYNE	MO 34	SE0049	Pavement resurfacing from Wayne County line to Rte. 49 north.	12.24	24.49	0	3,648
WAYNE	MO 34	SE0141	Upgrade pedestrian facilities to comply with the ADA Transition Plan at various locations in Bloomfield, Glenallen and Piedmont.	3.84	7.67	0	1,833
WAYNE	US 67	SE0083	Bridge replacement over Otter Creek. Project involves bridge L0210.	0.20	0.40	1	4,069
WAYNE	US 67	9P3822	Pavement resurfacing from Rte. 49 to south of Rte. JJ, Rte. 172 to south of Rte. F and Rte. A to north of Rte. F.	7.42	29.04	0	6,140
WAYNE	RT A	9S3815	Bridge rehabilitation over Otter Creek. Project involves bridge A0518.	0.20	0.40	1	1,119

Fiscal Years 2025 - 2028 Construction Program

Southeast District

July 1, 2024 - June 30, 2028

<u>County</u>	<u>Route</u>	<u>Job Number</u>	<u>Description</u>	<u>Length</u>	<u>Lane Miles</u>	<u>Number of Bridges</u>	<u>Est Total Cost (\$1000)</u>
ASSET MANAGEMENT							
WAYNE	RT A	SE0147	Bridge replacement over Small Creek. Project involves bridge S0497.	0.09	0.17	1	1,264
WRIGHT	MO 38	9S3689	Bridge replacement over Dove Creek. Project involves bridge A1812.	0.20	0.40	1	2,279
WRIGHT	MO 38	SE0046	Pavement preservation treatment from Rte. 95 to Rte. 17, Rte. 19 from Riverview Drive to north of Rte. 60, Rte. W from Rte. 17 to Mtn. View, Rte. CC from Rte. 181 to Rte. 63 and Rte. B from Rte. 160 to Rte. 142.	72.18	144.35	0	2,796
WRIGHT	MO 5	9P3605	Pavement resurfacing from Rte. 60 to Rte. A in Douglas County.	17.85	35.94	0	7,858
WRIGHT	US 60	9P3835	Erosion control repairs at various locations along Rtes. 60 and 67 in the Southeast District.	316.58	1,259.97	0	1,197
WRIGHT	US 60	SE0023	Pavement and bridge resurfacing east of Rte. C to east of Cabool. Project involves bridge A2647.	20.00	40.30	1	9,149
WRIGHT	US 60	SE0139	Erosion control repairs at various locations along Rtes. 60 and 67 in the Southeast District.	316.58	1,259.97	0	924
WRIGHT	US 60	SE0024	Pavement resurfacing from Rte. 95 to Webster County line.	23.62	47.24	0	11,600
WRIGHT	MO 95	SE0145	Add center turn lane from Red Springs Road to Bus. 60.	1.62	3.49	0	15,660
WRIGHT	RT A	9S3805	Pavement resurfacing from Bus. 60 in Mansfield to Rte. K.	6.00	12.00	0	790

Fiscal Years 2025 - 2028 Construction Program

Southeast District

July 1, 2024 - June 30, 2028

<u>County</u>	<u>Route</u>	<u>Job Number</u>	<u>Description</u>	<u>Length</u>	<u>Lane Miles</u>	<u>Number of Bridges</u>	<u>Est Total Cost (\$1000)</u>
ASSET MANAGEMENT							
WRIGHT	RT AF	9S3691	Bridge replacement over Beaver Creek. Project involves bridge N0675.	0.20	0.40	1	3,424
WRIGHT	RT F	9S3695	Pavement and bridge resurfacing from Rte. 5 to Rte. EE. Project involves bridges A2260 and A2259.	23.30	46.60	2	2,634
WRIGHT	RT PP	SE0005	Pavement resurfacing from Rte. C to end of state maintenance.	2.43	4.85	0	315
WRIGHT	RT U	9S3818	Bridge replacement over BNSF Railway. Project involves bridge H0290.	0.20	0.40	1	2,329
WRIGHT	RT V	9S3804	Pavement resurfacing from Rte. F to Rte. 5.	7.29	14.57	0	925
ASSET MANAGEMENT Projects			235		7,047.40	128	642,756

Fiscal Years 2024 - 2028

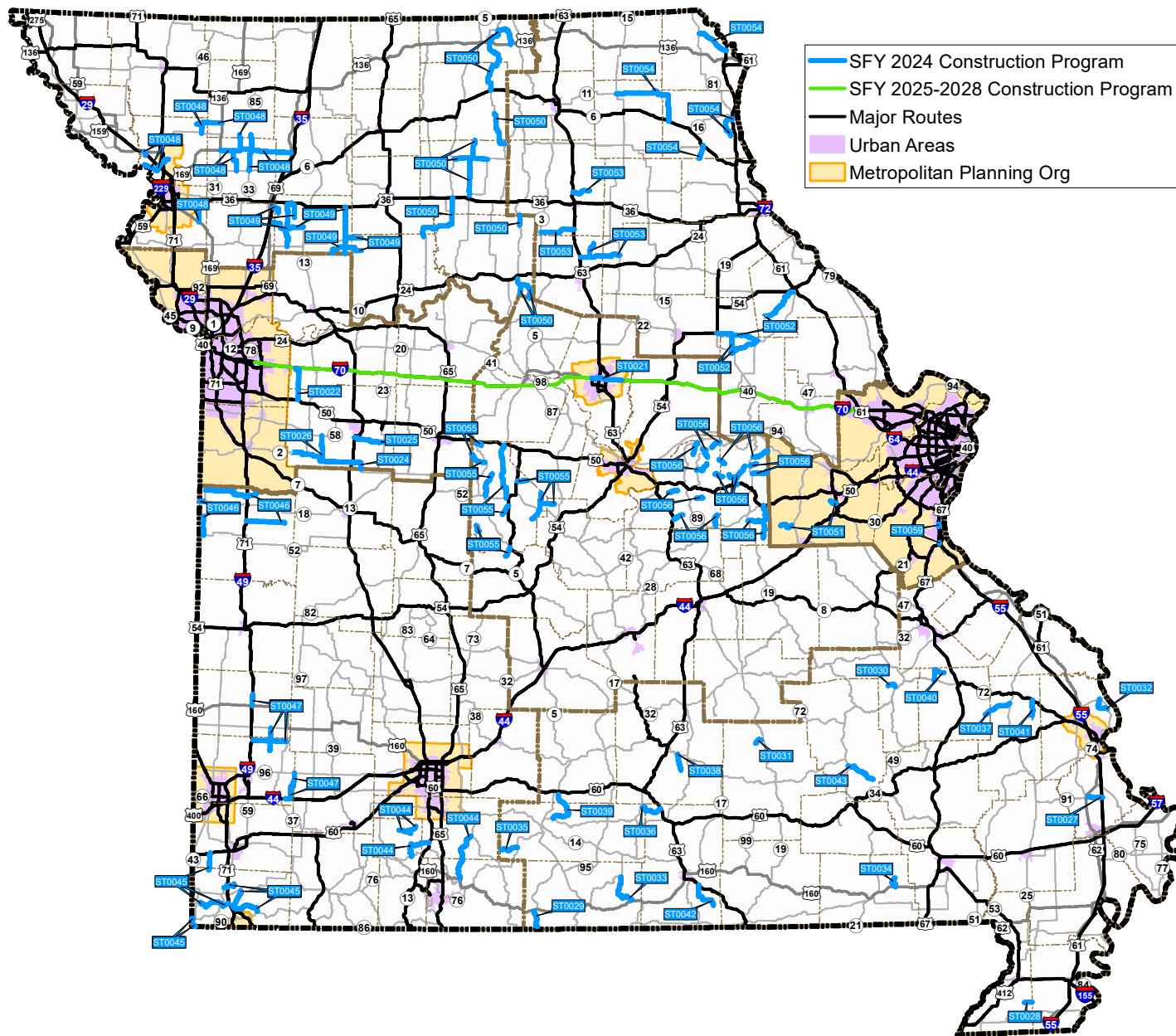
Totals Southeast District

<u>District</u>	<u>Number of Projects</u>	<u>Length</u>	<u>Lane Miles</u>	<u>Number of Bridges</u>	<u>Est Total Cost(\$1000)</u>
SOUTHEAST	336	3,546.70	10,941.02	176	823,144
Other Projects*	3				1,468
Garvee Payments**	1				101,132
Totals	340				925,744

*Other projects are not considered Asset Management or Capital Improvement projects therefore included as total only. Other projects include such things as emergency response operations, Intelligent Transportation System (ITS) operations, and on-call work zone enforcement.

**GARVEE Payments are debt repayments for Safe and Sound, I-64 and Mississippi River Bridge. Includes programmed totals prior to fiscal year 2024.

STATEWIDE PROJECTS



Fiscal Year 2024 - Construction Program

Statewide Projects

July 1, 2023 - June 30, 2024

<u>County</u>	<u>Route</u>	<u>Job Number</u>	<u>Description</u>	<u>Length</u>	<u>Lane Miles</u>	<u>Number of Bridges</u>	<u>Est Total Cost (\$1000)</u>
LEGISLATIVELY DESIGNATED AND FUNDED							
ANDREW	RT T	ST0048	Pavement resurfacing in Andrew, Gentry, Buchanan, Dekalb and Daviess. Includes Rtes. T, RA, P, BB, 31, E, A and H.	75.05	150.09	0	9,646
AUDRAIN	RT BB	ST0052	Pavement resurfacing in Audrain, Montgomery and Pike Counties. Includes Rtes. BB, A, AA and Y.	43.41	86.82	0	5,952
BATES	RT AA	ST0046	Pavement resurfacing on Rtes. AA, D, E and Y in Bates County.	37.44	74.89	0	4,845
BOLLINGER	RT B	ST0041	Pavement resurfacing from Rte. 72 to Rte. M.	6.48	12.96	0	773
CALDWELL	RT KK	ST0049	Pavement resurfacing in Caldwell, Carroll and Clinton Counties. Includes Rtes. KK, A, E, N, HH, D, BB and W.	66.23	132.46	0	8,501
CAPE GIRARDEAU	RT V	ST0032	Pavement resurfacing from north junction 177 to south junction 177.	5.90	12.00	0	704
CHRISTIAN	RT H	ST0044	Pavement resurfacing on Rte. H in Christian and Taney Counties, Rte. V in Christian and Stone Counties and Rte. A and Rte. U in Stone County.	35.32	70.63	0	4,539
CLARK	RT C	ST0054	Pavement resurfacing in Clark, Knox and Lewis Counties. Includes Rtes. C, K, N, P and Outer Road 61.	49.37	98.74	0	8,833
DOUGLAS	RT AM	ST0036	Pavement resurfacing from Rte. 181 to Rte. 60.	7.74	15.48	0	923
DOUGLAS	RT DD	ST0035	Pavement resurfacing from beginning of state maintenance at Rte. DD to Rte. 76.	5.57	11.13	0	664

Fiscal Year 2024 - Construction Program

Statewide Projects

July 1, 2023 - June 30, 2024

<u>County</u>	<u>Route</u>	<u>Job Number</u>	<u>Description</u>	<u>Length</u>	<u>Lane Miles</u>	<u>Number of Bridges</u>	<u>Est Total Cost (\$1000)</u>
LEGISLATIVELY DESIGNATED AND FUNDED							
DUNKLIN	RT ZZ	ST0028	Pavement resurfacing from beginning of state maintenance to Rte. NN.	3.55	7.10	0	426
FRANKLIN	RT AC	ST0051	Pavement resurfacing on Rte. AC from Rte. H to Rte. 185 and Rte. AD from Rte. 47 to end of state maintenance.	7.10	14.20	0	1,075
HOWELL	RT PP	ST0042	Pavement resurfacing from Rte. 63 to Rte. F	10.13	20.26	0	1,174
IRON	RT CC	ST0030	Pavement resurfacing from beginning of state maintenance to Rte. 21.	2.90	5.80	0	349
JASPER	RT K	ST0047	Pavement resurfacing on Rtes. K and U in Jasper County, Rte. T in Barton and Jasper Counties and East Outer Road I-49 in Barton County.	30.73	61.46	0	3,914
JOHNSON	MO 2	ST0024	Pavement resurfacing from Cass County line to Henry County line.	25.94	51.92	0	3,335
JOHNSON	RT O	ST0026	Pavement resurfacing from Rte. 58 to Rte. 2.	8.11	16.22	0	1,047
JOHNSON	RT Y	ST0025	Pavement resurfacing from Rte. 13 to Rte. 23.	10.16	20.33	0	1,310
JOHNSON	RT Z	ST0022	Pavement resurfacing from Lafayette County line to Rte. 50.	3.30	6.61	0	434
LAFAYETTE	RT Z	ST0023	Pavement resurfacing from Outer Road 70 to Johnson County line.	7.45	14.89	0	962

Fiscal Year 2024 - Construction Program

Statewide Projects

July 1, 2023 - June 30, 2024

<u>County</u>	<u>Route</u>	<u>Job Number</u>	<u>Description</u>	<u>Length</u>	<u>Lane Miles</u>	<u>Number of Bridges</u>	<u>Est Total Cost (\$1000)</u>
LEGISLATIVELY DESIGNATED AND FUNDED							
MACON	RT DD	ST0053	Pavement resurfacing in Macon, Randolph and Monroe Counties. Includes Rtes. DD, T, CC and K.	34.94	65.04	0	5,080
MADISON	RT A	ST0037	Pavement resurfacing from Rte. M to Rte. 51.	9.20	18.40	0	1,096
MADISON	RT K	ST0040	Pavement resurfacing from Rte. 72 to Rte. H.	6.46	12.92	0	770
MCDONALD	RT EE	ST0045	Pavement resurfacing on Rtes. EE, K, NN, J, PP and W in McDonald County and Rte. Y in McDonald and Newton County.	38.40	76.48	0	4,989
MORGAN	RT AA	ST0055	Pavement resurfacing in Morgan County on Rtes. AA, D, DD HH, MM, N, NN and WW. Includes Rte. RA in Morgan County and Camden Counties and Rte. OO in Morgan and Miller Counties.	61.55	123.12	0	7,219
OSAGE	RT NN	ST0056	Pavement resurfacing in Osage County on Rtes. NN, Z, K, JJ, KK, RA, DD, HH, FF and OO. Includes Gasconade County on Rtes. W, E, K, NN, T, V and Z.	76.20	152.41	0	8,952
OZARK	RT H	ST0033	Pavement resurfacing from Rte. 181 to Rte. 160.	11.74	23.47	0	1,396
OZARK	RT P	ST0029	Pavement resurfacing from Rte. 160 to end of state maintenance.	5.84	11.68	0	697
PUTNAM	MO 129	ST0050	Pavement resurfacing in Putnam, Sullivan, Linn and Chariton Counties. Includes Rtes. 129, 139, Y, M, C, NN and YY.	109.35	118.00	0	14,046
REYNOLDS	RT H	ST0043	Pavement resurfacing from Rte. 21 to end of state maintenance.	10.22	20.44	0	1,217

Fiscal Year 2024 - Construction Program

Statewide Projects

July 1, 2023 - June 30, 2024

<u>County</u>	<u>Route</u>	<u>Job Number</u>	<u>Description</u>	<u>Length</u>	<u>Lane Miles</u>	<u>Number of Bridges</u>	<u>Est Total Cost (\$1000)</u>
LEGISLATIVELY DESIGNATED AND FUNDED							
RIPLEY	RT BB	ST0034	Pavement resurfacing from beginning of state maintenance at Rte. BB to Rte. 160.	4.00	8.00	0	478
SCOTT	RT C	ST0027	Pavement resurfacing from Rte. 91 in Morley to east of I-55.	4.83	9.65	0	577
SHANNON	RT EE	ST0031	Pavement resurfacing from beginning of state maintenance at Rte. EE to Rte. 19.	2.62	5.24	0	315
TEXAS	RT DD	ST0038	Pavement resurfacing from Rte. 17 to Rte. H.	5.28	10.56	0	631
WRIGHT	RT U	ST0039	Pavement resurfacing from Rte. A to Rte. 76.	13.85	27.69	0	1,646
BOONE	IS 70	ST0021	Safety and capacity improvements from Rte. 740 (Stadium Boulevard) in Columbia to Rte. Z. Potential Design-Build.	9.42	40.77	0	155,000
JEFFERSON	W OR 55	ST0059	Add lanes, bridge improvements, interchange improvements and pavement resurfacing from Rte. Z to Rte. 67.	1.07	2.13	0	13,040
NEWTON	IS 44	ST0058	Environmental impact study on I-44 corridor.	100.00	200.00	0	20,000
LEGISLATIVELY DESIGNATED AND FUNDED Projects				38	1,809.99	0	296,555

ASSET MANAGEMENT

VARIOUS	Various	ST0001	Safety Circuit Rider statewide liaison for state fiscal year 2024.	0.00	0.00	0	70
ASSET MANAGEMENT Projects				1	0.00	0	70

Fiscal Years 2025 - 2028 Construction Program

Statewide Projects

July 1, 2024 - June 30, 2028

<u>County</u>	<u>Route</u>	<u>Job Number</u>	<u>Description</u>	<u>Length</u>	<u>Lane Miles</u>	<u>Number of Bridges</u>	<u>Est Total Cost (\$1000)</u>
LEGISLATIVELY DESIGNATED AND FUNDED							
BOONE	IS 70	ST0018	Safety and capacity improvements from Rte. Z to Warrenton. Potential Design-Build.	54.94	226.61	0	772,000
COOPER	IS 70	ST0017	Safety and capacity improvements from Boonville to Rte. 740 (Stadium Boulevard) in Columbia. Potential Design-Build.	20.81	85.20	0	450,000
JACKSON	IS 70	ST0019	Safety and capacity improvements from Blue Springs to Odessa. Potential Design-Build.	19.25	85.06	0	233,000
LAFAYETTE	IS 70	ST0016	Safety and capacity improvements from Odessa to Boonville. Potential Design-Build.	65.92	269.14	0	850,000
WARREN	IS 70	ST0020	Safety and capacity improvements from Warrenton to I-64 in Wentzville. Potential Design-Build.	22.12	95.94	0	290,000
LEGISLATIVELY DESIGNATED AND FUNDED Projects				5	761.95	0	2,595,000

ASSET MANAGEMENT

VARIOUS	Various	ST0002	Safety Circuit Rider statewide liaison for state fiscal year 2025.	0.00	0.00	0	70
ASSET MANAGEMENT Projects				1	0.00	0	70

Fiscal Years 2024 - 2028

Totals Statewide

<u>District</u>	<u>Number of Projects</u>	<u>Length</u>	<u>Lane Miles</u>	<u>Number of Bridges</u>	<u>Est Total Cost(\$1000)</u>
LEGISLATIVELY DESIGNATED AND FUNDED	43	1,129.85	2,571.94	0	2,891,555
STATEWIDE	2	0	0	0	140
Other Projects*					
Garvee Payments**					
Totals	45				2,891,695

*Other projects are not considered Asset Management or Capital Improvement projects therefore included as total only. Other projects include such things as emergency response operations, Intelligent Transportation System (ITS) operations, and on-call work zone enforcement.

**GARVEE Payments are debt repayments for Safe and Sound, I-64 and Mississippi River Bridge. Includes programmed totals prior to fiscal year 2024.

Fiscal Years 2024 - 2028

State Totals

<u>District</u>	<u>Number of Projects</u>	<u>Length</u>	<u>Lane Miles</u>	<u>Number of Bridges</u>	<u>Total programmed</u>
NORTHWEST	103	1,403.79	3,985.63	173	627,617
NORTHEAST	127	1,156.63	2,951.31	58	524,579
KANSAS CITY	197	699.11	2,415.50	124	1,672,013
CENTRAL	196	2,975.41	9,286.08	131	923,744
ST. LOUIS	245	1,031.14	4,766.65	357	2,679,689
SOUTHWEST	243	1,675.47	5,358.04	140	1,187,541
SOUTHEAST	340	3,546.70	10,941.02	176	925,744
STATEWIDE	45	1,129.85	2,571.94	0	2,891,695
Total for all Districts	1,496	13,630.21	42,378.49	1,169	11,432,622

Fiscal Years 2024 - 2028

State Totals

<u>District</u>	<u>Number of Projects</u>	<u>Length</u>	<u>Lane Miles</u>	<u>Number of Bridges</u>	<u>Total programmed</u>
GARVEE	11	9.76	73.91	8	1,075,421
CAPITAL IMPROVEMENT	50	120.54	623.86	79	1,499,478
OTHER	65	2.34	28.41	2	102,092
ASSET MANAGEMENT	1,327	12,367.72	39,080.37	1,080	5,864,076
LEGISLATIVELY DESIGNATED AND FUNDED	43	1,129.85	2,571.94	0	2,891,555
Total for all Districts	1,496	13,630.21	42,378.49	1,169	11,432,622

Operations and Maintenance Summary

Calendar Year 2023 - 2025

The information contained on the following pages shows planned work as well as routine maintenance work for the next three calendar years. The planned maintenance work is programmed at 80% the first year, 60% the second year and 40% the third year. The routine maintenance work is a projection of responsive work for the next three years, based on historic data.

	<u>Northwest</u>	<u>Northeast</u>	<u>Kansas City</u>	<u>Central</u>	<u>St. Louis</u>	<u>Southwest</u>	<u>Southeast</u>	<u>Central Office</u>	<u>Total (\$1,000)</u>
2023									
Planned Maintenance (80%)	20,886	15,968	13,284	14,827	6,836	21,848	22,820		116,469
<i>Asphalt Pavement Repair</i>	12,169	9,885	7,287	7,014	538	12,383	11,006		60,284
<i>Bridge Deck Seals</i>	648	335	296	411	340	334	182		2,547
<i>Chip Seals</i>	4,072	817	3,487	2,251	1,925	3,096	4,610		20,258
<i>Concrete Pavement Repair</i>	350	173	0	564	0	248	682		2,017
<i>Pipe Replacement</i>	532	1,758	1,027	1,216	1,669	1,146	1,944		9,291
<i>Striping</i>	3,114	2,999	1,187	3,372	2,364	4,641	4,396		22,073
Routine Maintenance	43,214	39,532	38,316	54,873	54,864	56,452	56,980	33,700	377,931
<i>Bridge Maintenance</i>	2,452	2,665	1,004	2,089	2,360	3,766	4,918	2,500	21,753
<i>Fleet and Utilities</i>	16,500	19,600	15,400	13,900	15,700	17,300	21,500	2,000	121,900
<i>Other</i>	2,100	1,900	2,700	2,100	3,000	3,400	3,000	13,000	31,200
<i>Roadsides</i>	2,800	2,400	2,600	4,400	5,100	7,800	7,000	8,200	40,300
<i>Roadways</i>	13,563	7,168	10,712	23,784	21,304	15,287	12,762	7,700	112,278
<i>Winter Operations</i>	5,800	5,800	5,900	8,600	7,400	8,900	7,800	300	50,500
2023 Total	64,100	55,500	51,600	69,700	61,700	78,300	79,800	33,700	494,400

Note: Planned Maintenance includes location specific work such as asphalt pavement repairs, chip seals, pipe replacements and bridge deck seals. Routine Maintenance includes responsive work such as winter operations, emergency response and pothole patching and comprehensive statewide work such as striping, mowing, bridge flushing and other operation division expenditures.

Operations and Maintenance Summary

Calendar Year 2023 - 2025

The information contained on the following pages shows planned work as well as routine maintenance work for the next three calendar years. The planned maintenance work is programmed at 80% the first year, 60% the second year and 40% the third year. The routine maintenance work is a projection of responsive work for the next three years, based on historic data.

	<u>Northwest</u>	<u>Northeast</u>	<u>Kansas City</u>	<u>Central</u>	<u>St. Louis</u>	<u>Southwest</u>	<u>Southeast</u>	<u>Central Office</u>	<u>Total (\$1,000)</u>
2024									
Planned Maintenance (60%)	15,757	14,933	10,303	11,315	3,182	20,488	17,981		93,959
<i>Asphalt Pavement Repair</i>	7,810	8,733	4,200	4,700	296	10,961	9,415		46,115
<i>Bridge Deck Seals</i>	323	442	177	212	270	308	210		1,942
<i>Chip Seals</i>	3,918	828	4,200	2,050	0	3,223	3,896		18,116
<i>Concrete Pavement Repair</i>	300	420	0	224	0	335	298		1,577
<i>Pipe Replacement</i>	350	1,511	550	818	350	599	710		4,888
<i>Striping</i>	3,056	3,000	1,175	3,311	2,267	5,062	3,452		21,322
Routine Maintenance	48,343	40,567	41,297	58,385	58,518	57,812	61,819	33,700	400,441
<i>Bridge Maintenance</i>	2,777	2,558	1,123	2,288	2,430	3,792	4,890	2,500	22,358
<i>Fleet and Utilities</i>	16,500	19,600	15,400	13,900	15,700	17,300	21,500	2,000	121,900
<i>Other</i>	2,100	1,900	2,700	2,100	3,000	3,400	3,000	13,000	31,200
<i>Roadsides</i>	2,800	2,400	2,600	4,400	5,100	7,800	7,000	8,200	40,300
<i>Roadways</i>	18,366	8,309	13,574	27,097	24,888	16,620	17,629	7,700	134,182
<i>Winter Operations</i>	5,800	5,800	5,900	8,600	7,400	8,900	7,800	300	50,500
2024 Total	64,100	55,500	51,600	69,700	61,700	78,300	79,800	33,700	494,400

Note: Planned Maintenance includes location specific work such as asphalt pavement repairs, chip seals, pipe replacements and bridge deck seals. Routine Maintenance includes responsive work such as winter operations, emergency response and pothole patching and comprehensive statewide work such as striping, mowing, bridge flushing and other operation division expenditures.

Operations and Maintenance Summary

Calendar Year 2023 - 2025

The information contained on the following pages shows planned work as well as routine maintenance work for the next three calendar years. The planned maintenance work is programmed at 80% the first year, 60% the second year and 40% the third year. The routine maintenance work is a projection of responsive work for the next three years, based on historic data.

	<u>Northwest</u>	<u>Northeast</u>	<u>Kansas City</u>	<u>Central</u>	<u>St. Louis</u>	<u>Southwest</u>	<u>Southeast</u>	<u>Central Office</u>	<u>Total (\$1,000)</u>
2025									
Planned Maintenance (40%)	13,809	10,312	9,473	10,702	3,922	20,337	10,788		79,342
<i>Asphalt Pavement Repair</i>	7,706	5,319	3,961	3,266	670	10,820	3,099		34,842
<i>Bridge Deck Seals</i>	200	358	150	200	298	300	180		1,686
<i>Chip Seals</i>	2,552	540	3,961	3,876	0	3,024	3,622		17,576
<i>Concrete Pavement Repair</i>	200	187	0	87	0	200	196		871
<i>Pipe Replacement</i>	250	908	300	273	670	670	384		3,455
<i>Striping</i>	2,900	3,000	1,100	3,000	2,283	5,323	3,306		20,912
Routine Maintenance	50,291	45,188	42,127	58,998	57,778	57,963	69,012	33,700	415,058
<i>Bridge Maintenance</i>	2,900	2,642	1,150	2,300	2,402	3,800	4,920	2,500	22,614
<i>Fleet and Utilities</i>	16,500	19,600	15,400	13,900	15,700	17,300	21,500	2,000	121,900
<i>Other</i>	2,100	1,900	2,700	2,100	3,000	3,400	3,000	13,000	31,200
<i>Roadsides</i>	2,800	2,400	2,600	4,400	5,100	7,800	7,000	8,200	40,300
<i>Roadways</i>	20,191	12,846	14,377	27,698	24,176	16,763	24,792	7,700	148,544
<i>Winter Operations</i>	5,800	5,800	5,900	8,600	7,400	8,900	7,800	300	50,500
2025 Total	64,100	55,500	51,600	69,700	61,700	78,300	79,800	33,700	494,400

Note: Planned Maintenance includes location specific work such as asphalt pavement repairs, chip seals, pipe replacements and bridge deck seals. Routine Maintenance includes responsive work such as winter operations, emergency response and pothole patching and comprehensive statewide work such as striping, mowing, bridge flushing and other operation division expenditures.

Operations and Maintenance Summary

Calendar Year 2023 - 2025

The information contained on the following pages shows planned work as well as routine maintenance work for the next three calendar years. The planned maintenance work is programmed at 80% the first year, 60% the second year and 40% the third year. The routine maintenance work is a projection of responsive work for the next three years, based on historic data.

	<u>Northwest</u>	<u>Northeast</u>	<u>Kansas City</u>	<u>Central</u>	<u>St. Louis</u>	<u>Southwest</u>	<u>Southeast</u>	<u>Central Office</u>	<u>Total (\$1,000)</u>
2023 - 2025 Total	192,300	166,500	154,800	209,100	185,100	234,900	239,400	101,100	1,483,200

Note: Planned Maintenance includes location specific work such as asphalt pavement repairs, chip seals, pipe replacements and bridge deck seals. Routine Maintenance includes responsive work such as winter operations, emergency response and pothole patching and comprehensive statewide work such as striping, mowing, bridge flushing and other operation division expenditures.